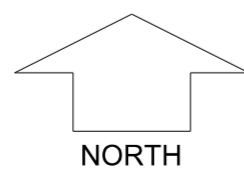


LEGEND		DRAINAGE		RETAINING WALL & HEIGHT		POWER DOME		BUSHFIRE ATTACK LEVEL		TOP OF KERB HEIGHT		ACCESS RESTRICTION	
	WATER				26.54		MINI PILLAR		BAL 12.5		24.99		ACCESS RESTRICTION
	WATER METER				26.54		UNIVERSAL PILLAR		BAL 19		26.16		ACOUSTIC ATTENUATION PACKAGE REQUIREMENT (FOR SECOND STOREY CONSTRUCTION)
	WATER HYDRANT						STREETLIGHTS		BAL 29		26.32		PACKAGE A
	WATER VALVE						TRANSFORMER SITE		OPTICOMM CONNECTION		25.40		PACKAGE B
							SEWER/ MANHOLE						PACKAGE C

STAGE 3

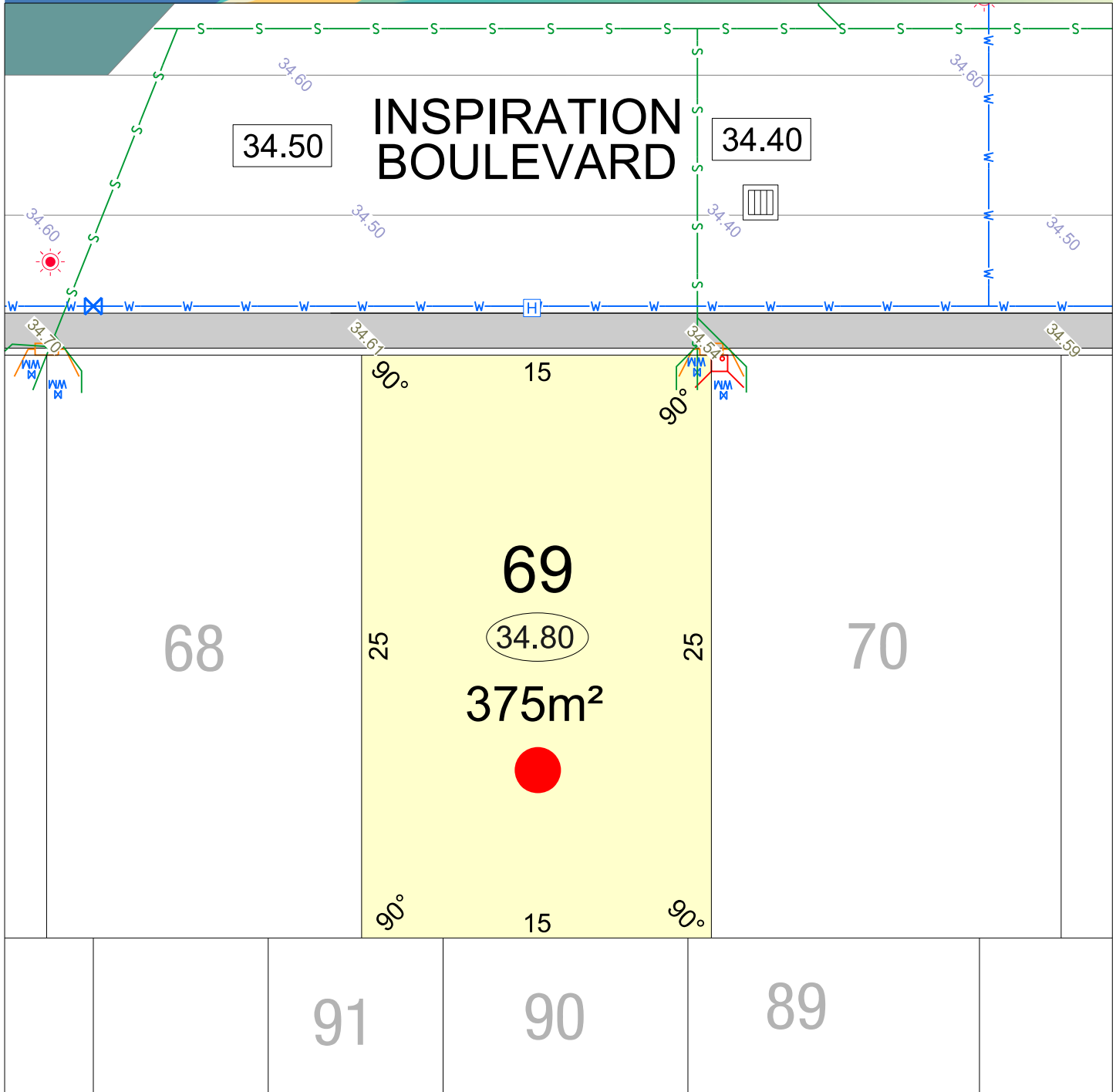


SCALE 1:1000 @ A2

Depicted information subject to approvals and survey.

All dimensions and areas are subject to survey. The particulars on this brochure are supplied for information only and shall not be taken as a representation in any respect on the part of the Vendor or its agent. Authorities should be consulted when services are contained within lot boundaries as building restrictions may apply. All retaining walls and associated easements are shown exaggerated for clarity.

parcel.



LEGEND

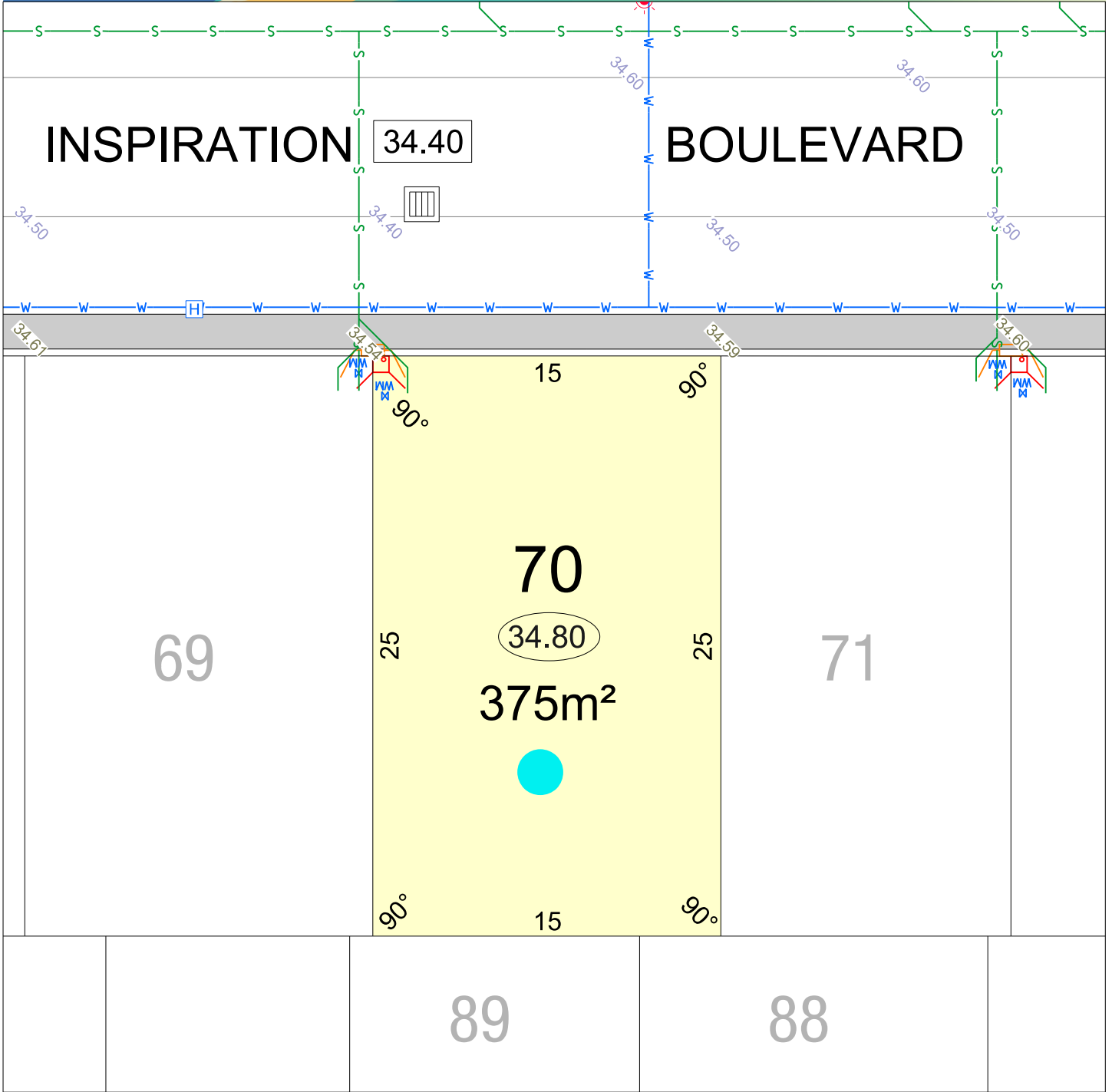
- | | | | | | | | | | | | | | | | | | | | | | | | | | | | | |
|-------|-------------|---------------|-------------|----------------|--------------------|------------------------------|----------|--------|--------|--|-----------|-----------|-----------|------------------------|-----------------------------|------------------|--------------|----------------------|-------------------------------|-----------------------------|---------------------|----------|---------------------|--------------------------|------------------|-----------------|------------------|-----------------|
| WATER | WATER METER | WATER HYDRANT | WATER VALVE | SEWER/ MANHOLE | ACCESS RESTRICTION | BUSHFIRE ATTACK LEVEL | BAL 12.5 | BAL 19 | BAL 29 | ACOUSTIC ATTENUATION PACKAGE REQUIREMENT (FOR SECOND STOREY CONSTRUCTION) | PACKAGE A | PACKAGE B | PACKAGE C | POWER DOME MINI PILLAR | POWER DOME UNIVERSAL PILLAR | TRANSFORMER SITE | STREETLIGHTS | EMERGENCY ACCESS WAY | 26.54 RETAINING WALL & HEIGHT | 26.54 REVERSE WALL & HEIGHT | NON-STRUCTURAL WALL | DRAINAGE | OPTICOMM CONNECTION | 26.80 TOP OF KERB HEIGHT | 26.16 SPOT LEVEL | 26.30 PAD LEVEL | 25.40 ROAD LEVEL | GARAGE LOCATION |
|-------|-------------|---------------|-------------|----------------|--------------------|------------------------------|----------|--------|--------|--|-----------|-----------|-----------|------------------------|-----------------------------|------------------|--------------|----------------------|-------------------------------|-----------------------------|---------------------|----------|---------------------|--------------------------|------------------|-----------------|------------------|-----------------|

STAGE 3



SCALE 1:250

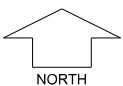
Depicted information subject to approvals and survey.
 All dimensions and areas are subject to survey. The particulars on this brochure are supplied for information only and shall not be taken as a representation in any respect on the part of the Vendor or its agent. Authorities should be consulted when services are contained within lot boundaries as building restrictions may apply. All retaining walls and associated easements are shown exaggerated for clarity.



LEGEND

- | | | | | | | | | | | | | | | | | | | | | | | | | | | |
|-------|-------------|---------------|-------------|----------------|--------------------|----------|--------|--------|-----------|-----------|-----------|------------------------|-----------------------------|------------------|--------------|----------------------|-------------------------------|-----------------------------|---------------------|----------|---------------------|--------------------------|------------------|-----------------|------------------|-----------------|
| WATER | WATER METER | WATER HYDRANT | WATER VALVE | SEWER/ MANHOLE | ACCESS RESTRICTION | BAL 12.5 | BAL 19 | BAL 29 | PACKAGE A | PACKAGE B | PACKAGE C | POWER DOME MINI PILLAR | POWER DOME UNIVERSAL PILLAR | TRANSFORMER SITE | STREETLIGHTS | EMERGENCY ACCESS WAY | 26.54 RETAINING WALL & HEIGHT | 26.54 REVERSE WALL & HEIGHT | NON-STRUCTURAL WALL | DRAINAGE | OPTICOMM CONNECTION | 26.80 TOP OF KERB HEIGHT | 26.16 SPOT LEVEL | 26.30 PAD LEVEL | 25.40 ROAD LEVEL | GARAGE LOCATION |
|-------|-------------|---------------|-------------|----------------|--------------------|----------|--------|--------|-----------|-----------|-----------|------------------------|-----------------------------|------------------|--------------|----------------------|-------------------------------|-----------------------------|---------------------|----------|---------------------|--------------------------|------------------|-----------------|------------------|-----------------|

STAGE 3

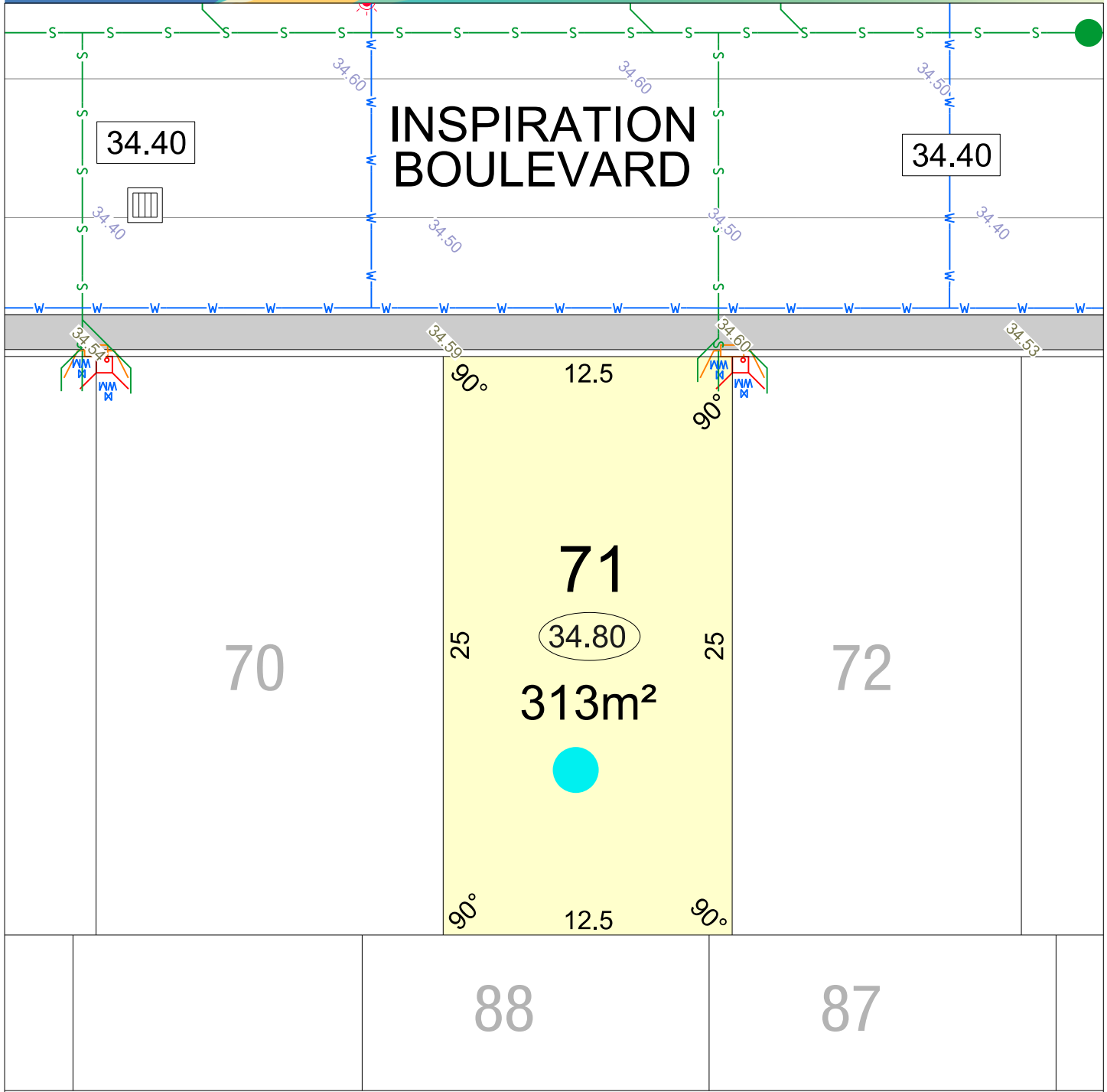


SCALE 1:250

Depicted information subject to approvals and survey.
 All dimensions and areas are subject to survey. The particulars on this brochure are supplied for information only and shall not be taken as a representation in any respect on the part of the Vendor or its agent. Authorities should be consulted when services are contained within lot boundaries as building restrictions may apply. All retaining walls and associated easements are shown exaggerated for clarity.

MNG Ref: 1016361p-023d Date: 18/03/2025





LEGEND

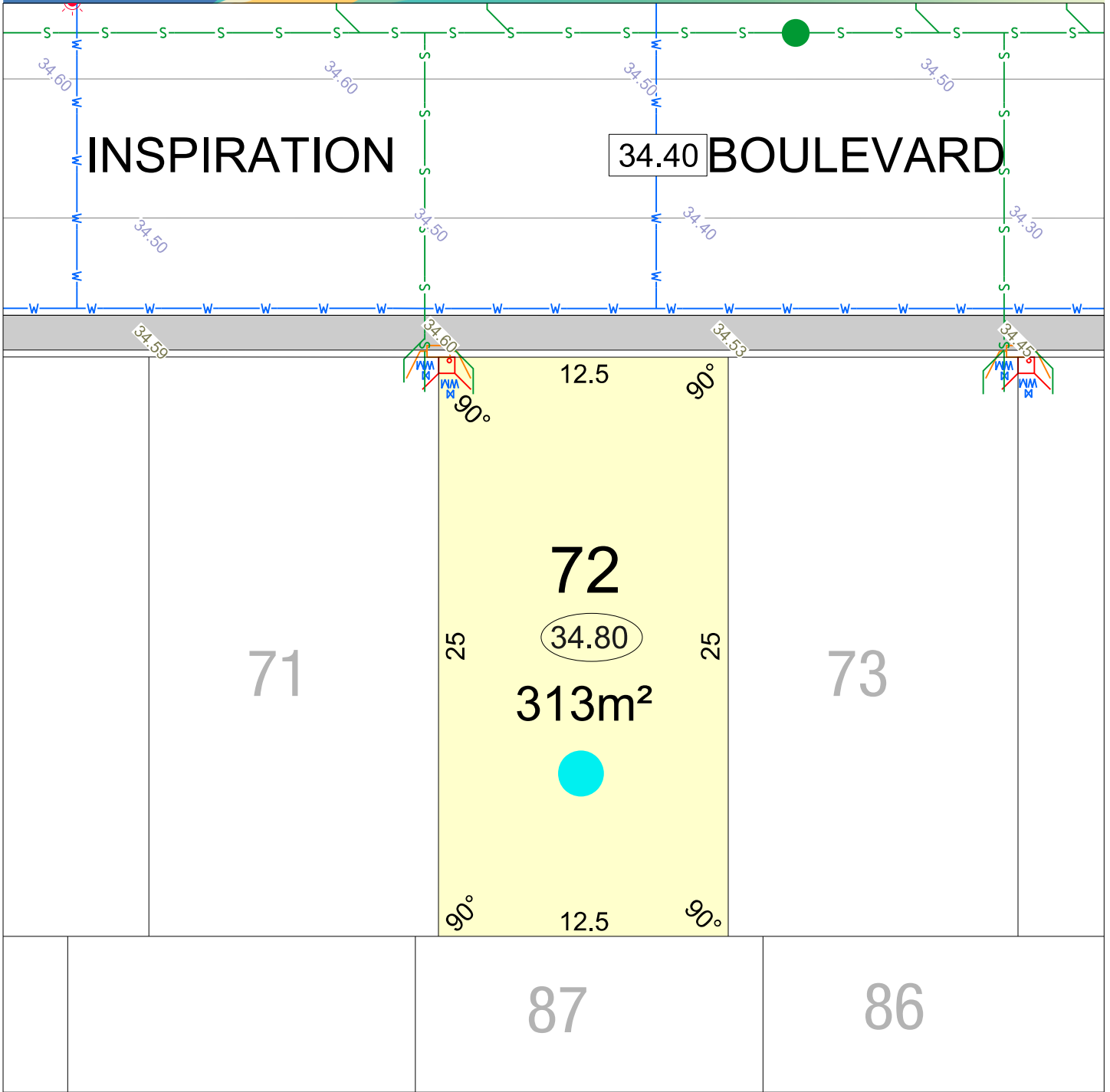
- | | | | | | | | | | | | | | | | | | | | | | | | | | | |
|-------|-------------|---------------|-------------|----------------|--------------------|----------|--------|--------|-----------|-----------|-----------|------------------------|-----------------------------|------------------|--------------|----------------------|-------------------------------|-----------------------------|---------------------|----------|---------------------|--------------------------|------------------|-----------------|------------------|-----------------|
| WATER | WATER METER | WATER HYDRANT | WATER VALVE | SEWER/ MANHOLE | ACCESS RESTRICTION | BAL 12,5 | BAL 19 | BAL 29 | PACKAGE A | PACKAGE B | PACKAGE C | POWER DOME MINI PILLAR | POWER DOME UNIVERSAL PILLAR | TRANSFORMER SITE | STREETLIGHTS | EMERGENCY ACCESS WAY | RETAINING WALL & HEIGHT 26.54 | REVERSE WALL & HEIGHT 26.54 | NON-STRUCTURAL WALL | DRAINAGE | OPTICOMM CONNECTION | TOP OF KERB HEIGHT 26.80 | SPOT LEVEL 26.16 | PAD LEVEL 26.30 | ROAD LEVEL 25.40 | GARAGE LOCATION |
|-------|-------------|---------------|-------------|----------------|--------------------|----------|--------|--------|-----------|-----------|-----------|------------------------|-----------------------------|------------------|--------------|----------------------|-------------------------------|-----------------------------|---------------------|----------|---------------------|--------------------------|------------------|-----------------|------------------|-----------------|

STAGE 3



SCALE 1:250

Depicted information subject to approvals and survey.
 All dimensions and areas are subject to survey. The particulars on this brochure are supplied for information only and shall not be taken as a representation in any respect on the part of the Vendor or its agent. Authorities should be consulted when services are contained within lot boundaries as building restrictions may apply. All retaining walls and associated easements are shown exaggerated for clarity.



LEGEND

- | | | | | | | | | | | | | | | | | | | | | | | | | | |
|-------|-------------|---------------|-------------|----------------|--------------------|-----------|-----------|-----------|---|------------------------|-----------------------------|------------------|--------------|----------------------|-------------------------------|-----------------------------|---------------------|----------|---------------------|--------------------------|------------------|-----------------|------------------|-----------------|--|
| WATER | WATER METER | WATER HYDRANT | WATER VALVE | SEWER/ MANHOLE | ACCESS RESTRICTION | BAL 12,5 | BAL 19 | BAL 29 | ACOUSTIC ATTENUATION PACKAGE REQUIREMENT (FOR SECOND STOREY CONSTRUCTION) | POWER DOME MINI PILLAR | POWER DOME UNIVERSAL PILLAR | TRANSFORMER SITE | STREETLIGHTS | EMERGENCY ACCESS WAY | 26.54 RETAINING WALL & HEIGHT | 26.54 REVERSE WALL & HEIGHT | NON-STRUCTURAL WALL | DRAINAGE | OPTICOMM CONNECTION | 26.80 TOP OF KERB HEIGHT | 26.16 SPOT LEVEL | 26.30 PAD LEVEL | 25.40 ROAD LEVEL | GARAGE LOCATION | |
| | | | | | | PACKAGE A | PACKAGE B | PACKAGE C | | | | | | | | | | | | | | | | | |

STAGE 3



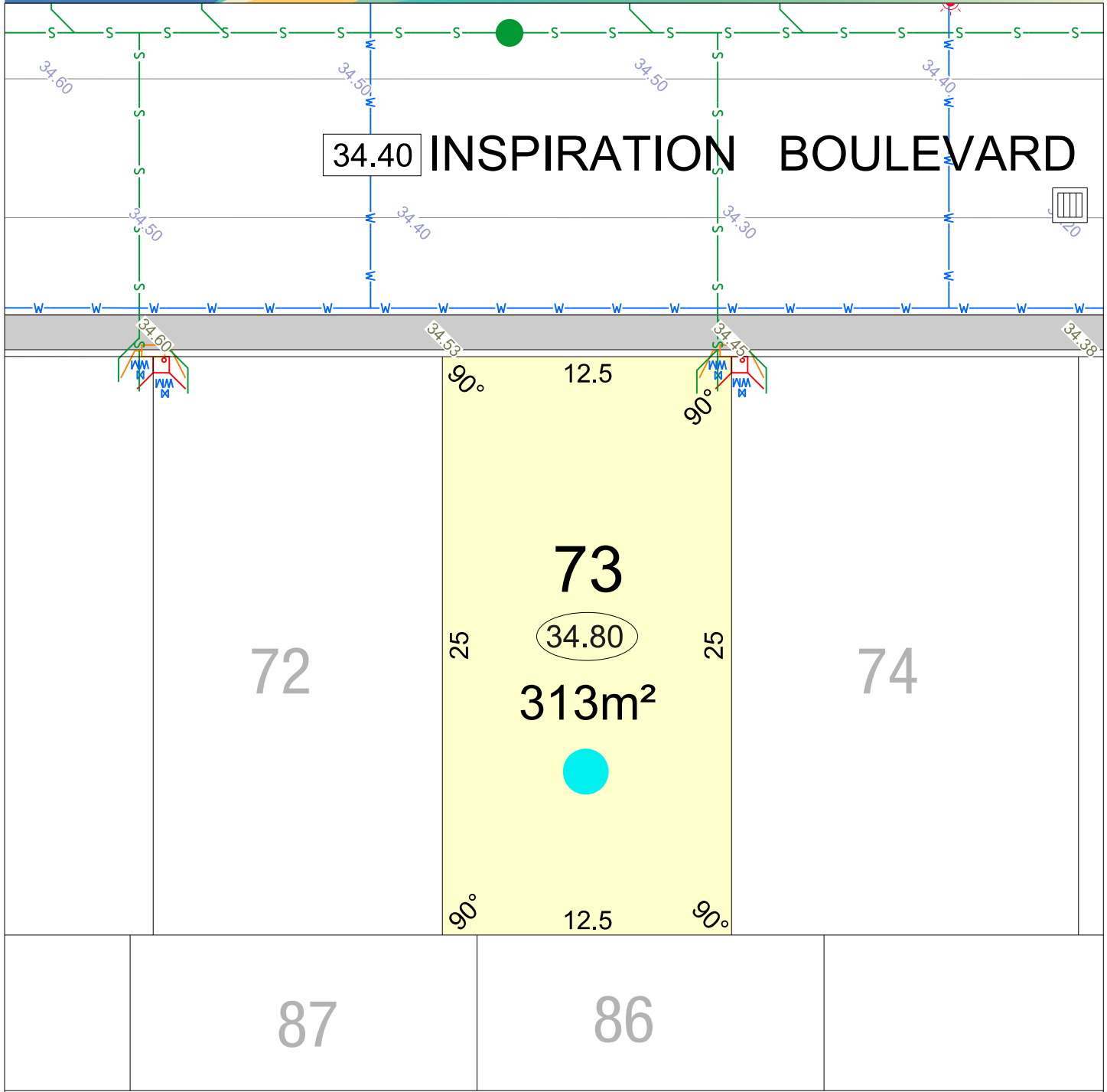
SCALE 1:250

Depicted information subject to approvals and survey.

All dimensions and areas are subject to survey. The particulars on this brochure are supplied for information only and shall not be taken as a representation in any respect on the part of the Vendor or its agent. Authorities should be consulted when services are contained within lot boundaries as building restrictions may apply. All retaining walls and associated easements are shown exaggerated for clarity.

MNG.Ref: 1016361lp-023d Date: 18/03/2025

parcel.



LEGEND WATER WATER METER WATER HYDRANT WATER VALVE SEWER/ MANHOLE ACCESS RESTRICTION	BUSHFIRE ATTACK LEVEL BAL 12,5 BAL 19 BAL 29 ACOUSTIC ATTENUATION PACKAGE REQUIREMENT (FOR SECOND STOREY CONSTRUCTION) (A) PACKAGE A (B) PACKAGE B (C) PACKAGE C	POWER DOME MINI PILLAR POWER DOME UNIVERSAL PILLAR TRANSFORMER SITE STREETLIGHTS EMERGENCY ACCESS WAY	26.54 RETAINING WALL & HEIGHT 26.54 REVERSE WALL & HEIGHT NON-STRUCTURAL WALL DRAINAGE OPTICOMM CONNECTION	26.80 TOP OF KERB HEIGHT 26.16 SPOT LEVEL 26.30 PAD LEVEL 25.40 ROAD LEVEL GARAGE LOCATION

STAGE 3

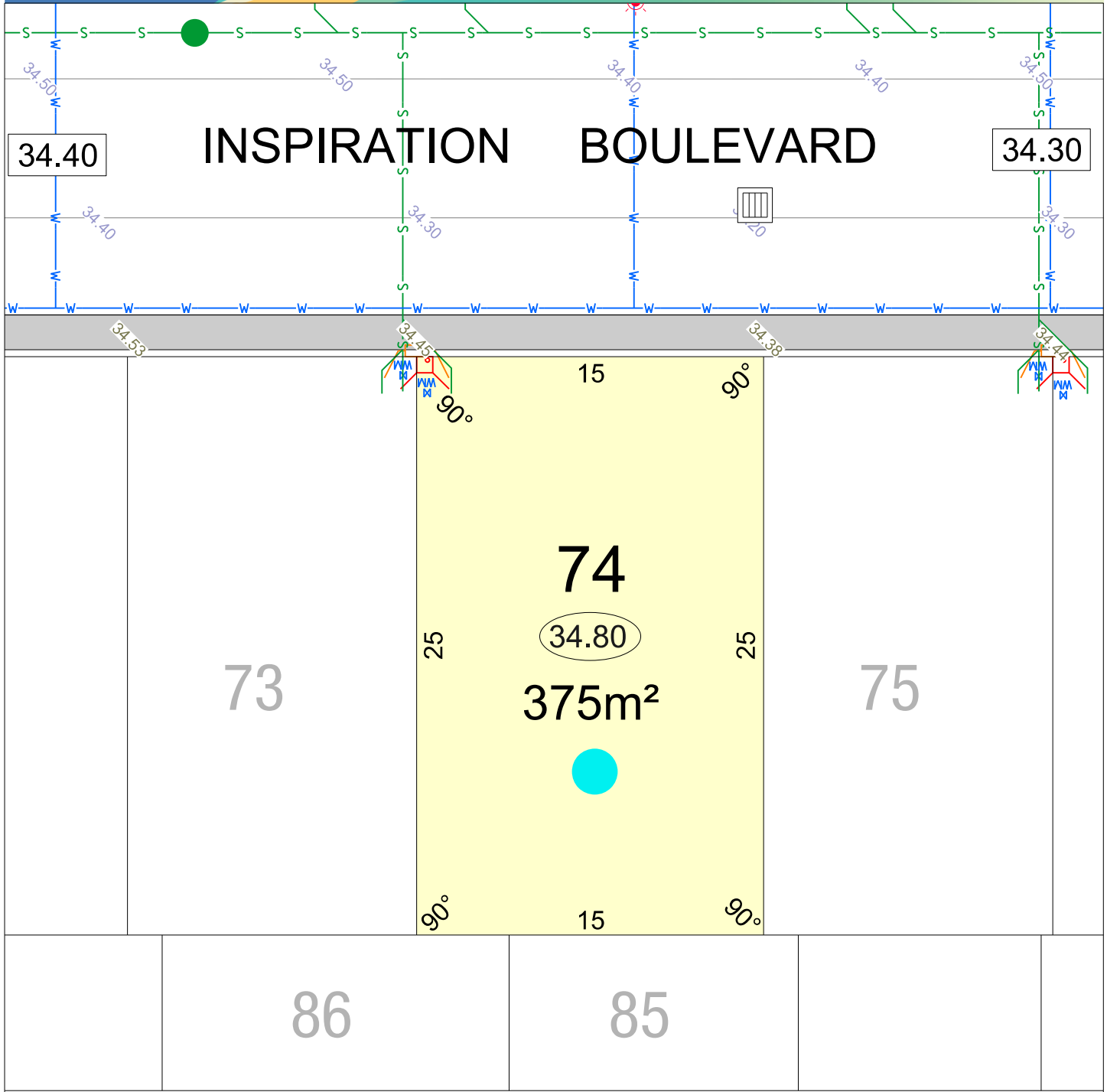


SCALE 1:250

Depicted information subject to approvals and survey.
 All dimensions and areas are subject to survey. The particulars on this brochure are supplied for information only and shall not be taken as a representation in any respect on the part of the Vendor or its agent. Authorities should be consulted when services are contained within lot boundaries as building restrictions may apply. All retaining walls and associated easements are shown exaggerated for clarity.

MNG Ref: 1016361ip-023d Date: 18/03/2025

parcel.



LEGEND

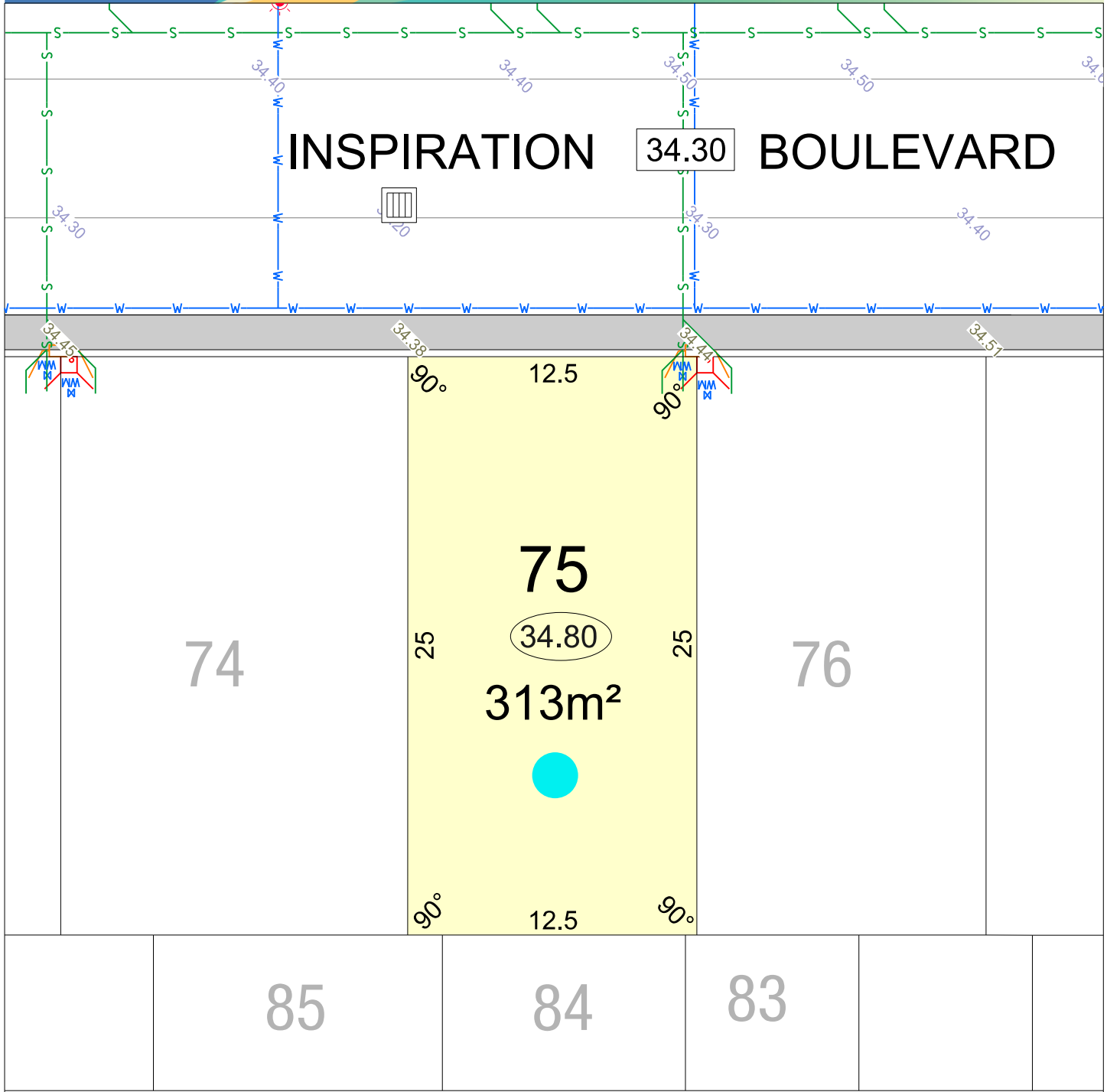
- | | | | | | | | | | | | | | | | | | | | | | | | | | | | |
|-------|-------------|---------------|-------------|----------------|--------------------|----------|--------|--------|---|-----------|-----------|-----------|------------------------|-----------------------------|------------------|--------------|----------------------|-------------------------------|-----------------------------|---------------------|----------|---------------------|--------------------------|------------------|-----------------|------------------|-----------------|
| WATER | WATER METER | WATER HYDRANT | WATER VALVE | SEWER/ MANHOLE | ACCESS RESTRICTION | BAL 12.5 | BAL 19 | BAL 29 | ACOUSTIC ATTENUATION PACKAGE REQUIREMENT (FOR SECOND STOREY CONSTRUCTION) | PACKAGE A | PACKAGE B | PACKAGE C | POWER DOME MINI PILLAR | POWER DOME UNIVERSAL PILLAR | TRANSFORMER SITE | STREETLIGHTS | EMERGENCY ACCESS WAY | 26.54 RETAINING WALL & HEIGHT | 26.54 REVERSE WALL & HEIGHT | NON-STRUCTURAL WALL | DRAINAGE | OPTICOMM CONNECTION | 26.80 TOP OF KERB HEIGHT | 26.16 SPOT LEVEL | 26.30 PAD LEVEL | 25.40 ROAD LEVEL | GARAGE LOCATION |
|-------|-------------|---------------|-------------|----------------|--------------------|----------|--------|--------|---|-----------|-----------|-----------|------------------------|-----------------------------|------------------|--------------|----------------------|-------------------------------|-----------------------------|---------------------|----------|---------------------|--------------------------|------------------|-----------------|------------------|-----------------|

STAGE 3



SCALE 1:250

Depicted information subject to approvals and survey.
 All dimensions and areas are subject to survey. The particulars on this brochure are supplied for information only and shall not be taken as a representation in any respect on the part of the Vendor or its agent. Authorities should be consulted when services are contained within lot boundaries as building restrictions may apply. All retaining walls and associated easements are shown exaggerated for clarity.



LEGEND

- | | | | | | | | | | | | | | | | | | | | | | | | | | | | | |
|-------|-------------|---------------|-------------|----------------|--------------------|------------------------------|----------|--------|--------|--|-----------|-----------|-----------|------------------------|-----------------------------|------------------|--------------|----------------------|-------------------------------|-----------------------------|---------------------|----------|---------------------|--------------------------|------------------|-----------------|------------------|-----------------|
| WATER | WATER METER | WATER HYDRANT | WATER VALVE | SEWER/ MANHOLE | ACCESS RESTRICTION | BUSHFIRE ATTACK LEVEL | BAL 12.5 | BAL 19 | BAL 29 | ACOUSTIC ATTENUATION PACKAGE REQUIREMENT (FOR SECOND STOREY CONSTRUCTION) | PACKAGE A | PACKAGE B | PACKAGE C | POWER DOME MINI PILLAR | POWER DOME UNIVERSAL PILLAR | TRANSFORMER SITE | STREETLIGHTS | EMERGENCY ACCESS WAY | 26.54 RETAINING WALL & HEIGHT | 26.54 REVERSE WALL & HEIGHT | NON-STRUCTURAL WALL | DRAINAGE | OPTICOMM CONNECTION | 26.80 TOP OF KERB HEIGHT | 26.16 SPOT LEVEL | 26.30 PAD LEVEL | 25.40 ROAD LEVEL | GARAGE LOCATION |
|-------|-------------|---------------|-------------|----------------|--------------------|------------------------------|----------|--------|--------|--|-----------|-----------|-----------|------------------------|-----------------------------|------------------|--------------|----------------------|-------------------------------|-----------------------------|---------------------|----------|---------------------|--------------------------|------------------|-----------------|------------------|-----------------|

STAGE 3



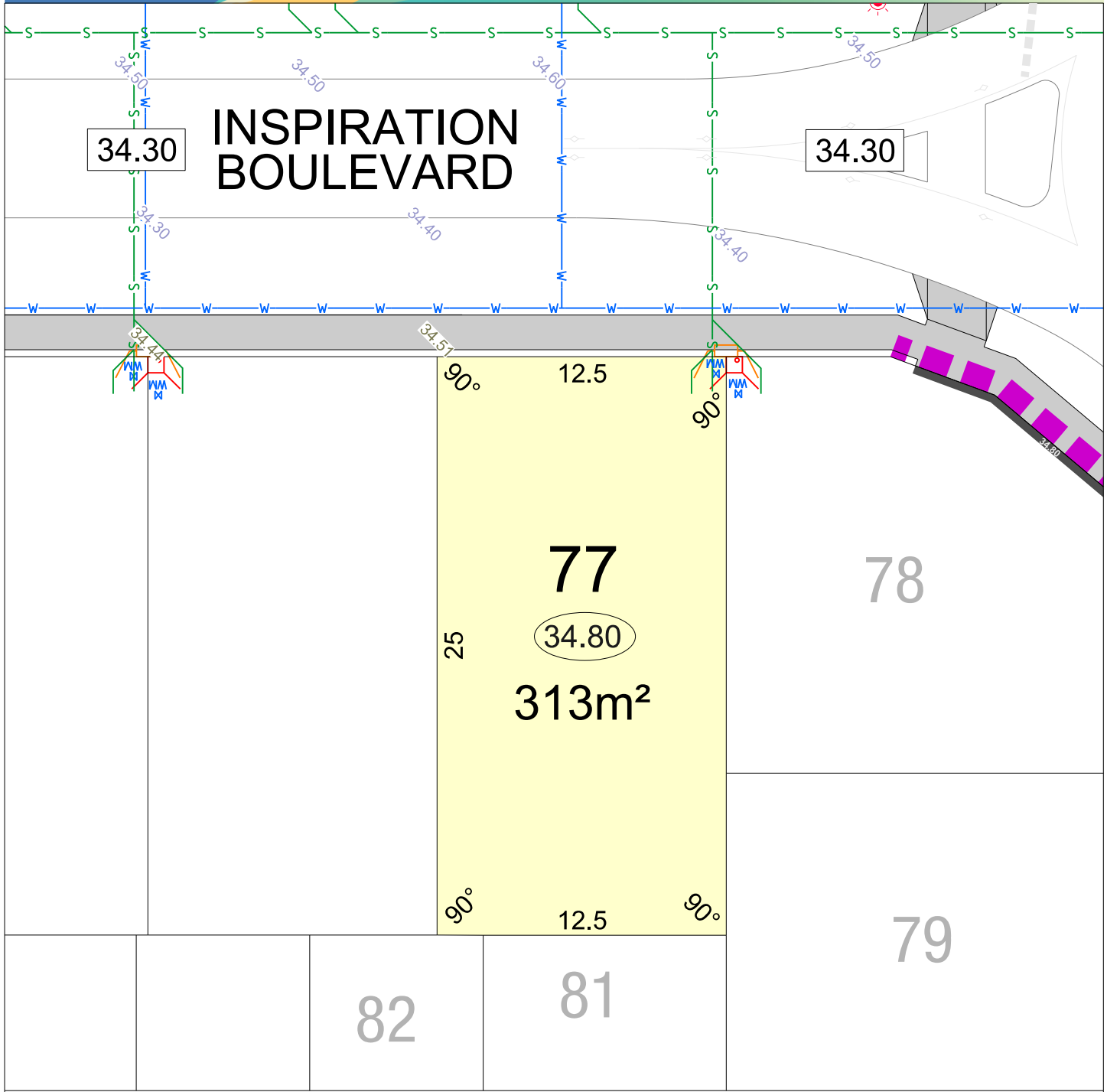
SCALE 1:250

Depicted information subject to approvals and survey.

All dimensions and areas are subject to survey. The particulars on this brochure are supplied for information only and shall not be taken as a representation in any respect on the part of the Vendor or its agent. Authorities should be consulted when services are contained within lot boundaries as building restrictions may apply. All retaining walls and associated easements are shown exaggerated for clarity.

MNG.Ref: 1016361ip-023d Date: 18/03/2025

parcel.



LEGEND

- | | | | | | | | | | | | | | | | | | | | | | | | | | | | | |
|-------|-------------|---------------|-------------|----------------|--------------------|------------------------------|----------|--------|--------|--|-----------|-----------|-----------|------------------------|-----------------------------|------------------|--------------|----------------------|-------------------------------|-----------------------------|---------------------|----------|---------------------|--------------------------|------------------|-----------------|------------------|-----------------|
| WATER | WATER METER | WATER HYDRANT | WATER VALVE | SEWER/ MANHOLE | ACCESS RESTRICTION | BUSHFIRE ATTACK LEVEL | BAL 12.5 | BAL 19 | BAL 29 | ACOUSTIC ATTENUATION PACKAGE REQUIREMENT (FOR SECOND STOREY CONSTRUCTION) | PACKAGE A | PACKAGE B | PACKAGE C | POWER DOME MINI PILLAR | POWER DOME UNIVERSAL PILLAR | TRANSFORMER SITE | STREETLIGHTS | EMERGENCY ACCESS WAY | 26.54 RETAINING WALL & HEIGHT | 26.54 REVERSE WALL & HEIGHT | NON-STRUCTURAL WALL | DRAINAGE | OPTICOMM CONNECTION | 26.80 TOP OF KERB HEIGHT | 26.16 SPOT LEVEL | 26.30 PAD LEVEL | 25.40 ROAD LEVEL | GARAGE LOCATION |
|-------|-------------|---------------|-------------|----------------|--------------------|------------------------------|----------|--------|--------|--|-----------|-----------|-----------|------------------------|-----------------------------|------------------|--------------|----------------------|-------------------------------|-----------------------------|---------------------|----------|---------------------|--------------------------|------------------|-----------------|------------------|-----------------|

STAGE 3



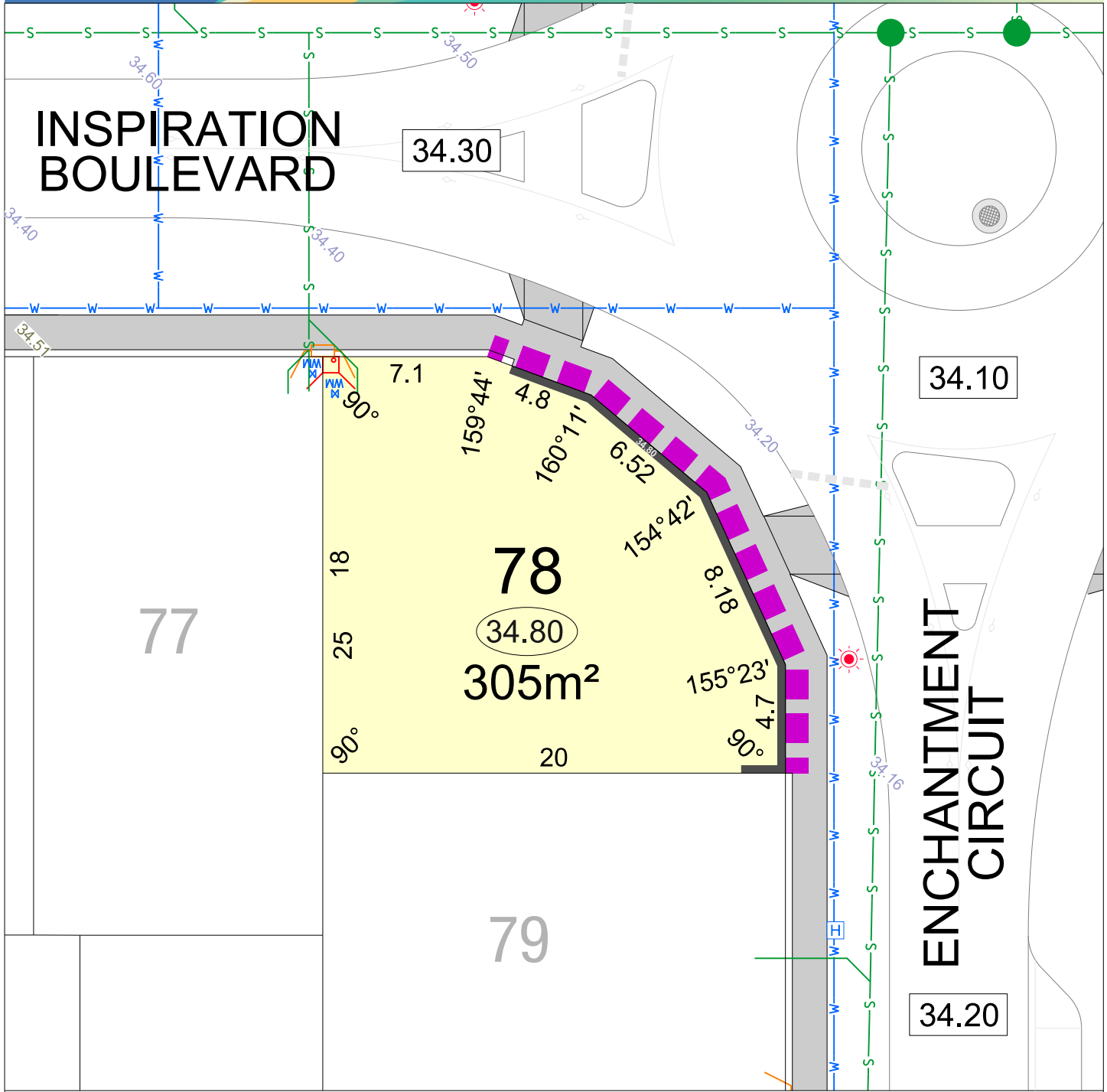
SCALE 1:250

Depicted information subject to approvals and survey.

All dimensions and areas are subject to survey. The particulars on this brochure are supplied for information only and shall not be taken as a representation in any respect on the part of the Vendor or its agent. Authorities should be consulted when services are contained within lot boundaries as building restrictions may apply. All retaining walls and associated easements are shown exaggerated for clarity.

MNG.Ref: 1016361p-023d Date: 18/03/2025

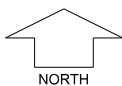
parcel.



LEGEND		BUSHFIRE ATTACK LEVEL		POWER DOME		RETAINING WALL & HEIGHT		TOP OF KERB HEIGHT	
	WATER		BAL 12.5		POWER DOME MINI PILLAR		26.54		26.80
	WATER METER		BAL 19		POWER DOME UNIVERSAL PILLAR		26.54		26.16
	WATER HYDRANT		BAL 29		TRANSFORMER SITE				26.30
	WATER VALVE	ACOUSTIC ATTENUATION PACKAGE REQUIREMENT (FOR SECOND STOREY CONSTRUCTION)			STREETLIGHTS				25.40
	SEWER/ MANHOLE		PACKAGE A		EMERGENCY ACCESS WAY				
	ACCESS RESTRICTION		PACKAGE B						
			PACKAGE C						

STAGE 3

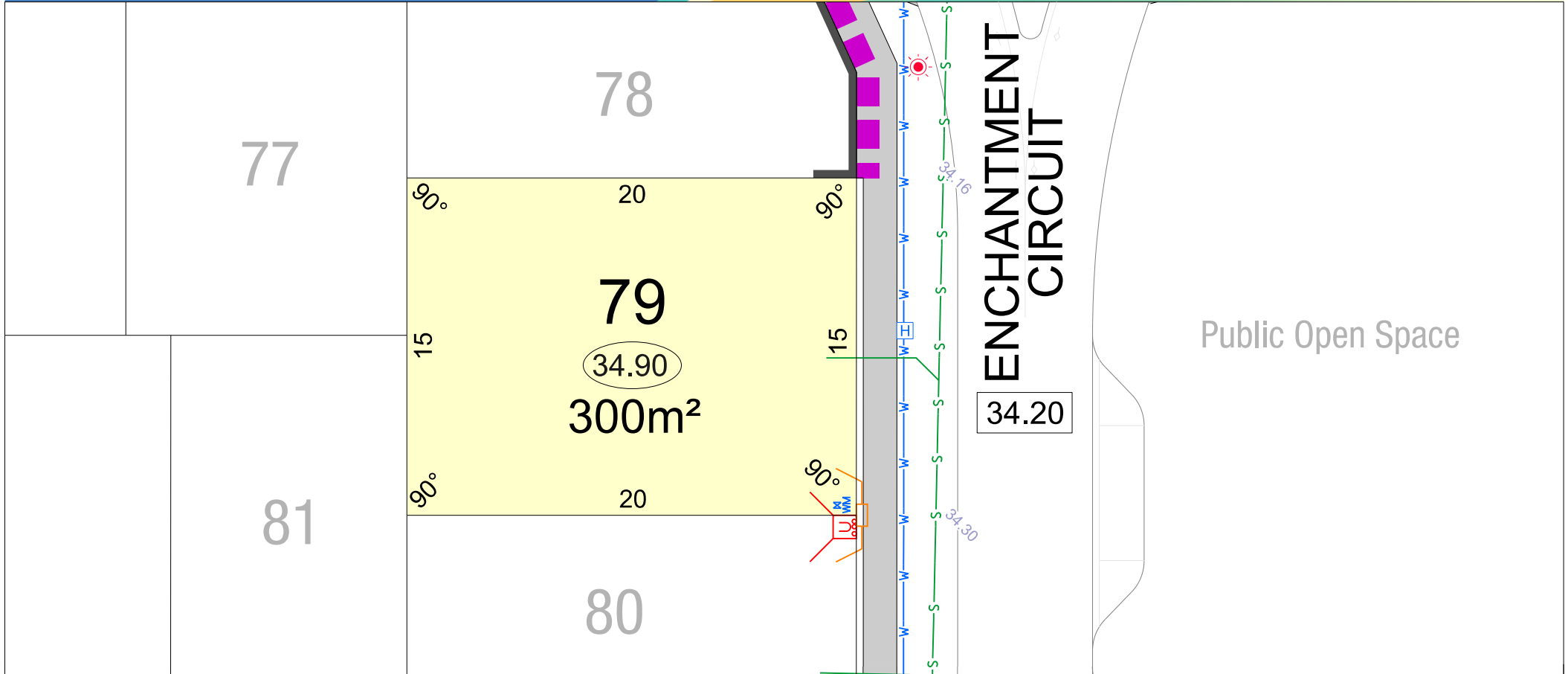
SCALE 1:250



Depicted information subject to approvals and survey.
All dimensions and areas are subject to survey. The particulars on this brochure are supplied for information only and shall not be taken as a representation in any respect on the part of the Vendor or its agent. Authorities should be consulted when services are contained within lot boundaries as building restrictions may apply. All retaining walls and associated easements are shown exaggerated for clarity.

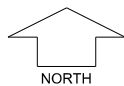
MNG.Ref: 1016361p-023d Date: 18/03/2025

parcel.



LEGEND		DRAINAGE	RETAINING WALL & HEIGHT	POWER DOME MINI PILLAR	BUSHFIRE ATTACK LEVEL	TOP OF KERB HEIGHT	ACCESS RESTRICTION
WATER	WATER METER	EMERGENCY ACCESS WAY	REVERSE WALL & HEIGHT	POWER DOME UNIVERSAL PILLAR	OPTICOMM CONNECTION	SPOT LEVEL	ACOUSTIC ATTENUATION PACKAGE REQUIREMENT (FOR SECOND STOREY CONSTRUCTION)
WATER HYDRANT	WATER VALVE	GARAGE LOCATION	NON-STRUCTURAL WALL	STREETLIGHTS	TRANSFORMER SITE	PAD LEVEL	PACKAGE A
						ROAD LEVEL	PACKAGE B
							PACKAGE C

STAGE 3

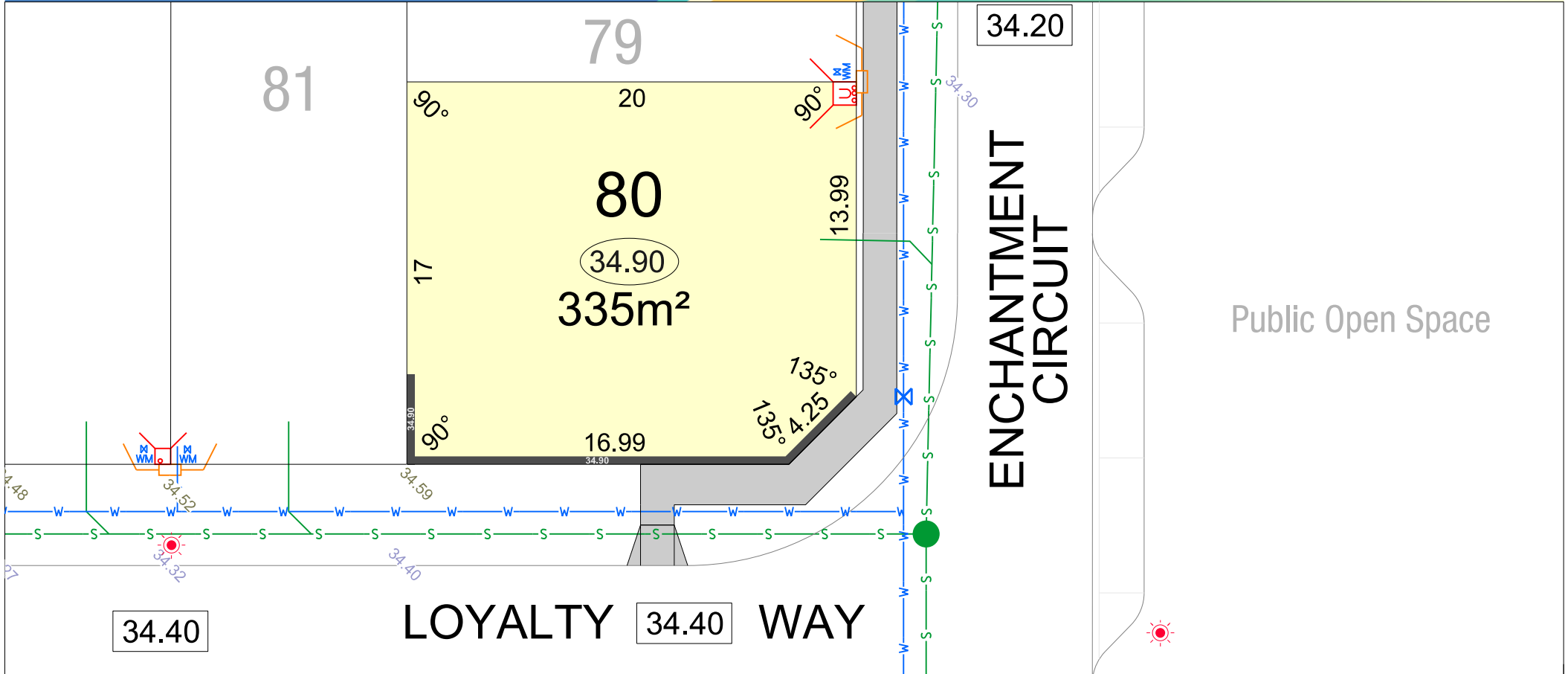


SCALE 1:250

Depicted Information subject to approvals and survey.

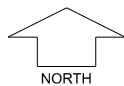
All dimensions and areas are subject to survey. The particulars on this brochure are supplied for Information only and shall not be taken as a representation in any respect on the part of the Vendor or its agent. Authorities should be consulted when services are contained within lot boundaries as building restrictions may apply. All retaining walls and associated easements are shown exaggerated for clarity.

parcel.



LEGEND	WATER	DRAINAGE	26.54 RETAINING WALL & HEIGHT	POWER DOME MINI PILLAR	BUSHFIRE ATTACK LEVEL	24.99 TOP OF KERB HEIGHT	ACCESS RESTRICTION
WATER METER	WATER HYDRANT	EMERGENCY ACCESS WAY	26.54 REVERSE WALL & HEIGHT	POWER DOME UNIVERSAL PILLAR	OPTICOMM CONNECTION	26.16 SPOT LEVEL	ACOUSTIC ATTENUATION PACKAGE REQUIREMENT (FOR SECOND STOREY CONSTRUCTION)
WATER VALVE	GARAGE LOCATION	NON-STRUCTURAL WALL	TRANSFORMER SITE	STREETLIGHTS	SEWER/ MANHOLE	26.32 PAD LEVEL	PACKAGE A
						25.40 ROAD LEVEL	PACKAGE B
							PACKAGE C

STAGE 3



SCALE 1:250

Depicted Information subject to approvals and survey.

All dimensions and areas are subject to survey. The particulars on this brochure are supplied for Information only and shall not be taken as a representation in any respect on the part of the Vendor or its agent. Authorities should be consulted when services are contained within lot boundaries as building restrictions may apply. All retaining walls and associated easements are shown exaggerated for clarity.

parcel.

206

205

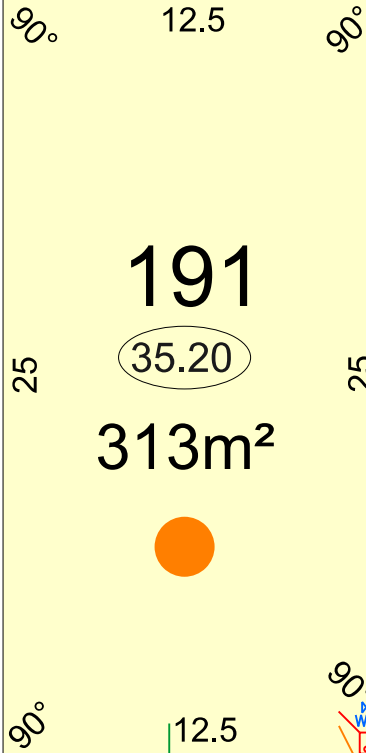
190

191

35.20

313m²

192



INSPIRATION BOULEVARD

34.40

LEGEND

- | | | | | |
|--------------------|--|-----------------------------|-------------------------------|--------------------------|
| WATER | BAL 12.5 | POWER DOME MINI PILLAR | 26.54 RETAINING WALL & HEIGHT | 26.80 TOP OF KERB HEIGHT |
| WATER METER | BAL 19 | POWER DOME UNIVERSAL PILLAR | 26.54 REVERSE WALL & HEIGHT | 26.16 SPOT LEVEL |
| WATER HYDRANT | BAL 29 | TRANSFORMER SITE | NON-STRUCTURAL WALL | 26.30 PAD LEVEL |
| WATER VALVE | ACOUSTIC ATTENUATION PACKAGE REQUIREMENT (FOR SECOND STOREY CONSTRUCTION) | STREETLIGHTS | DRAINAGE | 25.40 ROAD LEVEL |
| SEWER/ MANHOLE | A PACKAGE A | EMERGENCY ACCESS WAY | OPTICOMM CONNECTION | GARAGE LOCATION |
| ACCESS RESTRICTION | B PACKAGE B | | | |
| | C PACKAGE C | | | |

STAGE 3

SCALE 1:250



Depicted information subject to approvals and survey.
 All dimensions and areas are subject to survey. The particulars on this brochure are supplied for information only and shall not be taken as a representation in any respect on the part of the Vendor or its agent. Authorities should be consulted when services are contained within lot boundaries as building restrictions may apply. All retaining walls and associated easements are shown exaggerated for clarity.
 MNG.Ref: 1016361p-023d Date: 18/03/2025

parcel.

205

191

192
 (35.20)
 313m²

193

INSPIRATION BOULEVARD

LEGEND

- WATER
- WATER METER
- WATER HYDRANT
- WATER VALVE
- SEWER/ MANHOLE
- ACCESS RESTRICTION

BUSHFIRE ATTACK LEVEL

- BAL 12.5
- BAL 19
- BAL 29

ACOUSTIC ATTENUATION PACKAGE REQUIREMENT (FOR SECOND STOREY CONSTRUCTION)

- PACKAGE A
- PACKAGE B
- PACKAGE C



POWER DOME MINI PILLAR



POWER DOME UNIVERSAL PILLAR



TRANSFORMER SITE



STREETLIGHTS



EMERGENCY ACCESS WAY

26.54

RETAINING WALL & HEIGHT

26.54

REVERSE WALL & HEIGHT



NON-STRUCTURAL WALL



DRAINAGE



OPTICOMM CONNECTION

26.80

TOP OF KERB HEIGHT

26.16

SPOT LEVEL

26.30

PAD LEVEL

25.40

ROAD LEVEL



GARAGE LOCATION

STAGE 3



SCALE 1:250

Depicted information subject to approvals and survey.

All dimensions and areas are subject to survey. The particulars on this brochure are supplied for information only and shall not be taken as a representation in any respect on the part of the Vendor or its agent. Authorities should be consulted when services are contained within lot boundaries as building restrictions may apply. All retaining walls and associated easements are shown exaggerated for clarity.

MNG.Ref: 1016361ip-023d Date: 18/03/2025

parcel.

204

192

193
 (35.10)
 313m²

194

INSPIRATION BOULEVARD

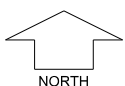
34.40

34.30

LEGEND

- | | | | | |
|-----------------------|--|--------------------------------|----------------------------------|-----------------------------|
| WATER | BUSHFIRE ATTACK LEVEL
BAL 12.5 | POWER DOME
MINI PILLAR | 26.54 RETAINING WALL
& HEIGHT | 26.80 TOP OF
KERB HEIGHT |
| WATER METER | BAL 19 | POWER DOME
UNIVERSAL PILLAR | 26.54 REVERSE WALL
& HEIGHT | 26.16 SPOT LEVEL |
| WATER HYDRANT | BAL 29 | TRANSFORMER SITE | NON-STRUCTURAL
WALL | 26.30 PAD LEVEL |
| WATER VALVE | ACOUSTIC ATTENUATION
PACKAGE REQUIREMENT
(FOR SECOND STOREY CONSTRUCTION) | STREETLIGHTS | DRAINAGE | 25.40 ROAD LEVEL |
| SEWER/ MANHOLE | A PACKAGE A | EMERGENCY
ACCESS WAY | OPTICOMM
CONNECTION | GARAGE
LOCATION |
| ACCESS
RESTRICTION | B PACKAGE B | | | |
| | C PACKAGE C | | | |

STAGE 3



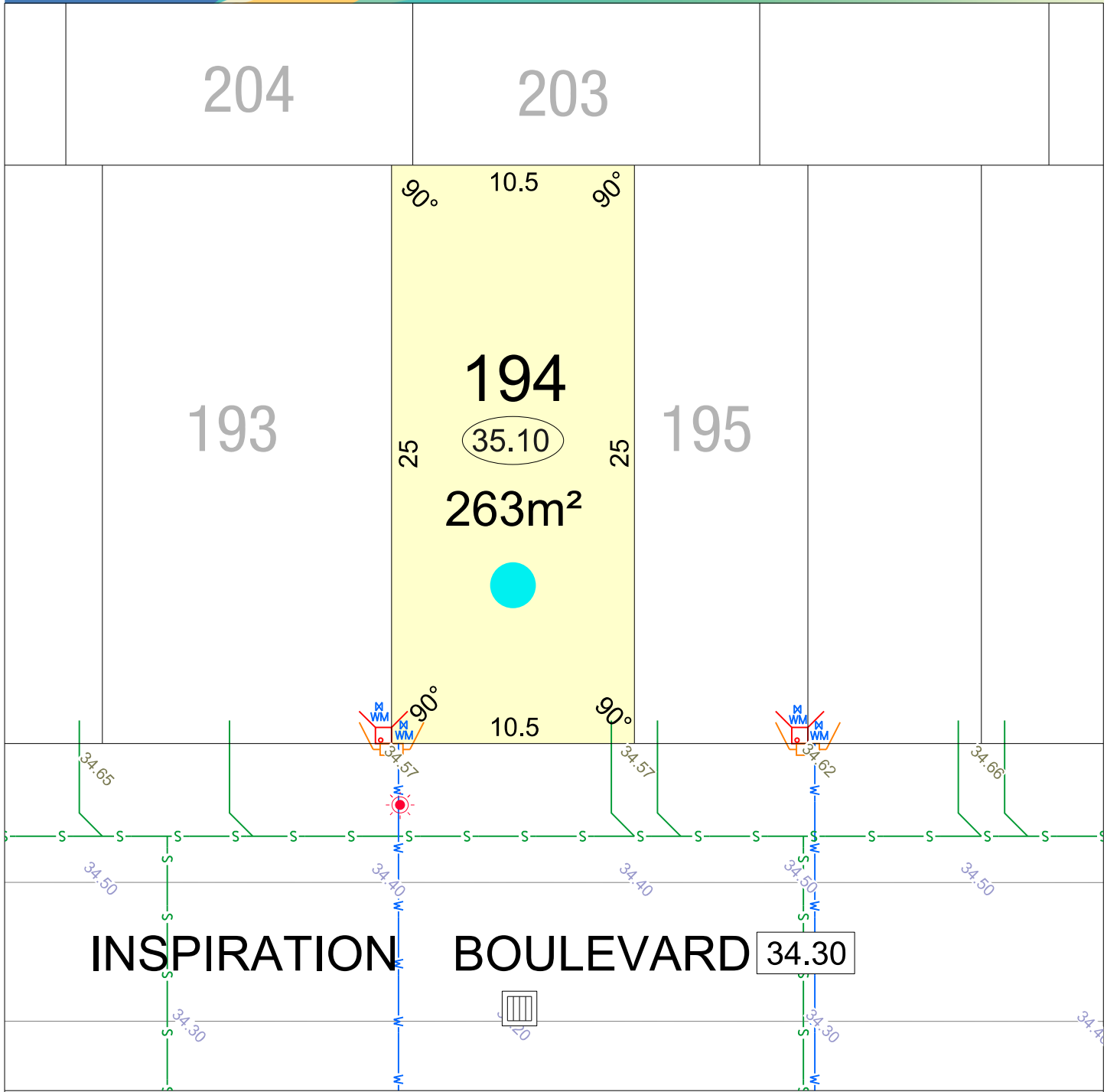
SCALE 1:250

Depicted information subject to approvals and survey.

All dimensions and areas are subject to survey. The particulars on this brochure are supplied for information only and shall not be taken as a representation in any respect on the part of the Vendor or its agent. Authorities should be consulted when services are contained within lot boundaries as building restrictions may apply. All retaining walls and associated easements are shown exaggerated for clarity.

MNG.Ref: 1016361p-023d Date: 18/03/2025

parcel.



LEGEND WATER WATER METER WATER HYDRANT WATER VALVE SEWER/ MANHOLE ACCESS RESTRICTION	BUSHFIRE ATTACK LEVEL BAL 12.5 BAL 19 BAL 29 ACOUSTIC ATTENUATION PACKAGE REQUIREMENT (FOR SECOND STOREY CONSTRUCTION) (A) PACKAGE A (B) PACKAGE B (C) PACKAGE C	POWER DOME MINI PILLAR POWER DOME UNIVERSAL PILLAR TRANSFORMER SITE STREETLIGHTS EMERGENCY ACCESS WAY	26.54 RETAINING WALL & HEIGHT 26.54 REVERSE WALL & HEIGHT NON-STRUCTURAL WALL DRAINAGE OPTICOMM CONNECTION	26.80 TOP OF KERB HEIGHT 26.16 SPOT LEVEL 26.30 PAD LEVEL 25.40 ROAD LEVEL GARAGE LOCATION

STAGE 3

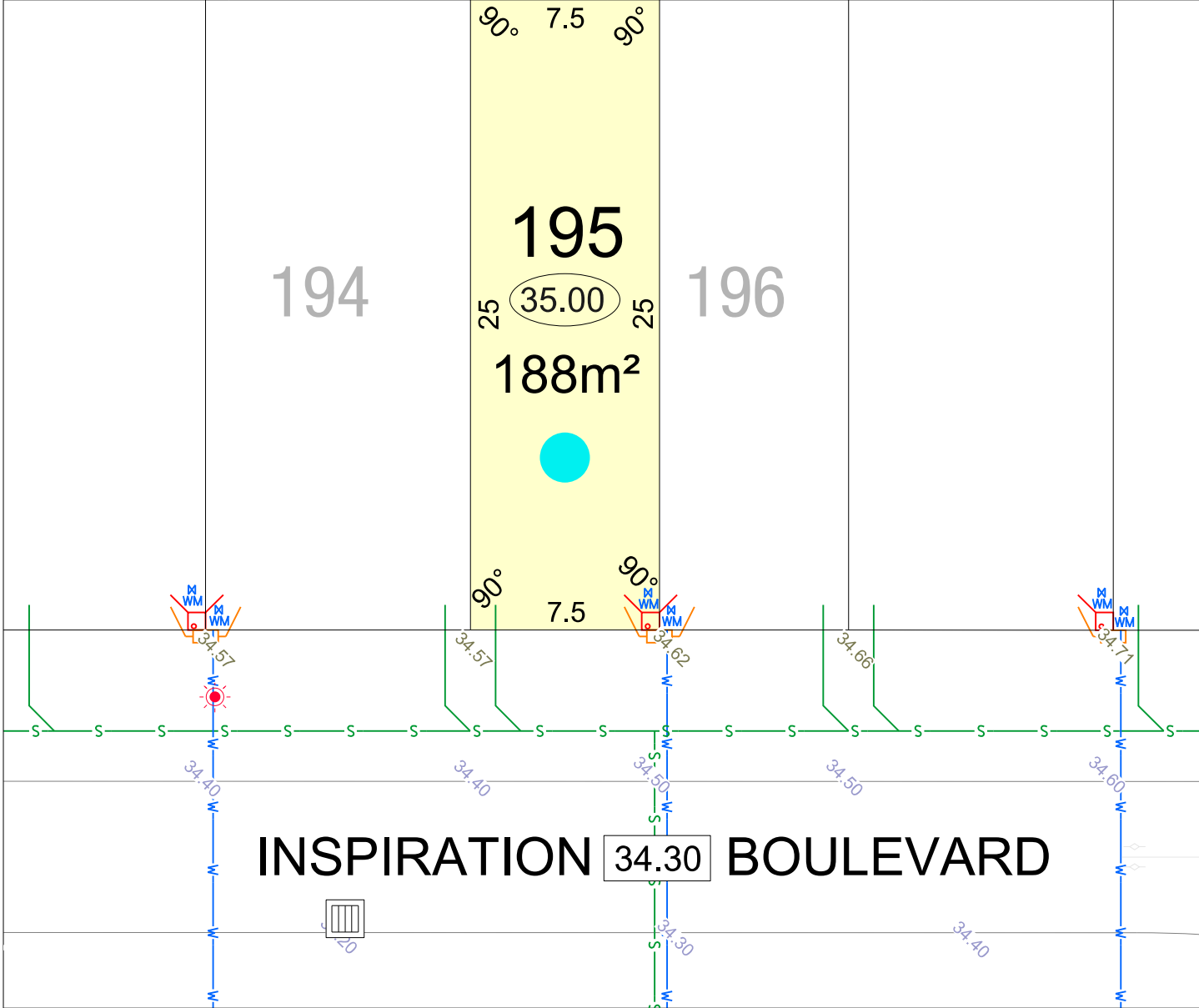



SCALE 1:250

Depicted information subject to approvals and survey.
 All dimensions and areas are subject to survey. The particulars on this brochure are supplied for information only and shall not be taken as a representation in any respect on the part of the Vendor or its agent. Authorities should be consulted when services are contained within lot boundaries as building restrictions may apply. All retaining walls and associated easements are shown exaggerated for clarity.

MNG.Ref: 1016361lp-023d Date: 18/03/2025

parcel.



LEGEND		BUSHFIRE ATTACK LEVEL		POWER DOME		RETAINING WALL & HEIGHT		TOP OF KERB HEIGHT	
	WATER		BAL 12,5		MINI PILLAR		26.54		26.80
	WATER METER		BAL 19		UNIVERSAL PILLAR		26.54		26.16
	WATER HYDRANT		BAL 29		TRANSFORMER SITE				NON-STRUCTURAL WALL
	WATER VALVE	ACOUSTIC ATTENUATION PACKAGE REQUIREMENT (FOR SECOND STOREY CONSTRUCTION)			STREETLIGHTS				DRAINAGE
	SEWER/ MANHOLE		PACKAGE A		EMERGENCY ACCESS WAY				OPTICOMM CONNECTION
	ACCESS RESTRICTION		PACKAGE B						GARAGE LOCATION
			PACKAGE C						

STAGE 3



SCALE 1:250

Depicted information subject to approvals and survey.

All dimensions and areas are subject to survey. The particulars on this brochure are supplied for information only and shall not be taken as a representation in any respect on the part of the Vendor or its agent. Authorities should be consulted when services are contained within lot boundaries as building restrictions may apply. All retaining walls and associated easements are shown exaggerated for clarity.

MNG.Ref: 101636lp-023d Date: 18/03/2025

parcel.

202

195

196

197

35.00

188m²

90° 7.5 90°

90° 7.5 90°

INSPIRATION 34.30 BOULEVARD

LEGEND

- WATER
- WATER METER
- WATER HYDRANT
- WATER VALVE
- SEWER/ MANHOLE
- ACCESS RESTRICTION

BUSHFIRE ATTACK LEVEL

- BAL 12,5
- BAL 19
- BAL 29

ACOUSTIC ATTENUATION PACKAGE REQUIREMENT (FOR SECOND STOREY CONSTRUCTION)

- PACKAGE A
- PACKAGE B
- PACKAGE C



POWER DOME MINI PILLAR



POWER DOME UNIVERSAL PILLAR



TRANSFORMER SITE



STREETLIGHTS



EMERGENCY ACCESS WAY



RETAINING WALL & HEIGHT



REVERSE WALL & HEIGHT



NON-STRUCTURAL WALL



DRAINAGE



OPTICOMM CONNECTION



TOP OF KERB HEIGHT



SPOT LEVEL



PAD LEVEL

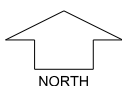


ROAD LEVEL



GARAGE LOCATION

STAGE 3



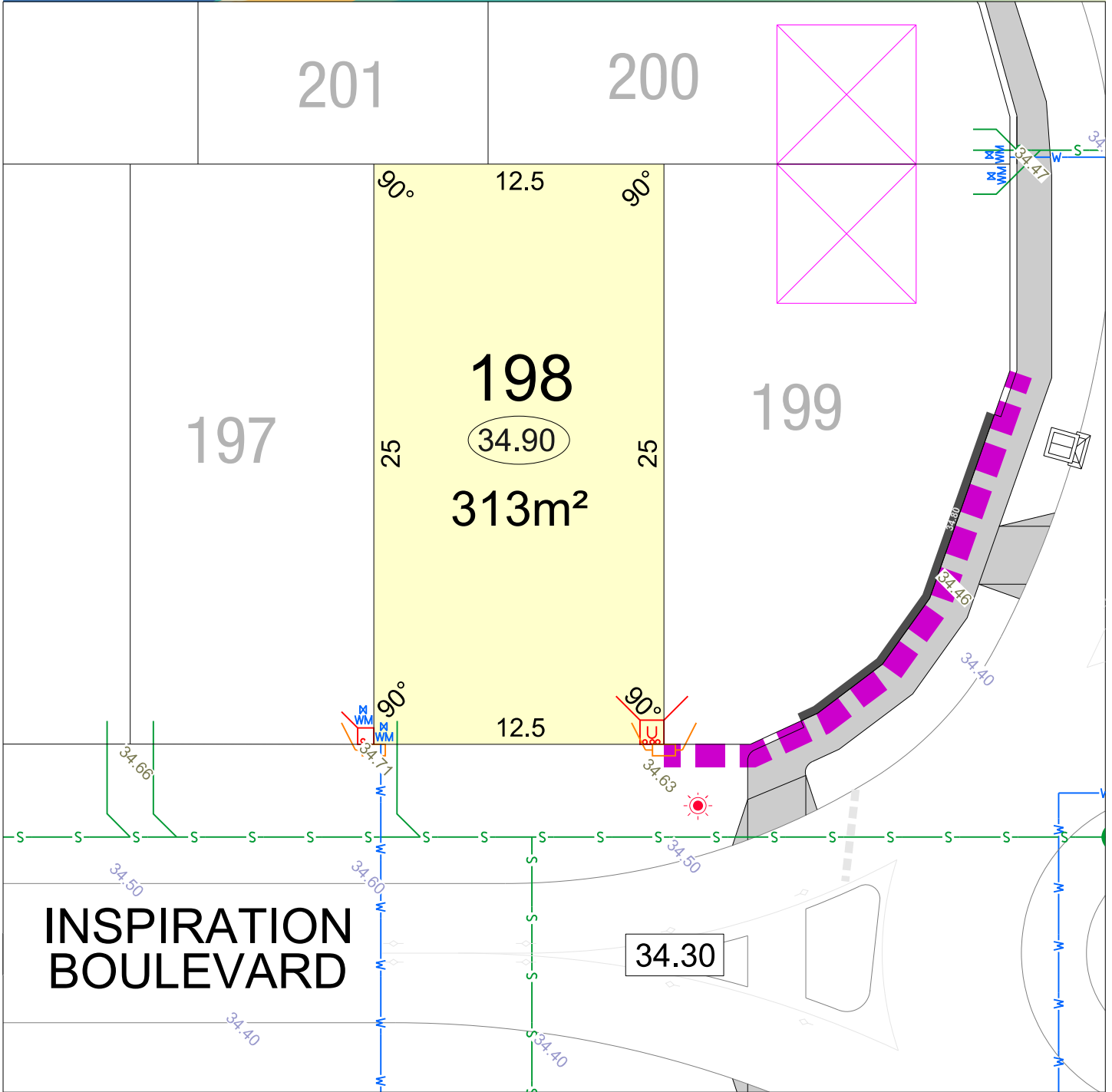
SCALE 1:250

Depicted information subject to approvals and survey.

All dimensions and areas are subject to survey. The particulars on this brochure are supplied for information only and shall not be taken as a representation in any respect on the part of the Vendor or its agent. Authorities should be consulted when services are contained within lot boundaries as building restrictions may apply. All retaining walls and associated easements are shown exaggerated for clarity.

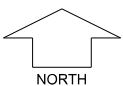
MNG.Ref: 1016361p-023d Date: 18/03/2025

parcel.



LEGEND		BUSHFIRE ATTACK LEVEL		POWER DOME		RETAINING WALL & HEIGHT		TOP OF KERB HEIGHT	
	WATER		BAL 12.5		POWER DOME MINI PILLAR		26.54		26.80
	WATER METER		BAL 19		POWER DOME UNIVERSAL PILLAR		26.54		26.16
	WATER HYDRANT		BAL 29		TRANSFORMER SITE				26.30
	WATER VALVE	ACOUSTIC ATTENUATION PACKAGE REQUIREMENT (FOR SECOND STOREY CONSTRUCTION)			STREETLIGHTS				25.40
	SEWER/ MANHOLE		PACKAGE A		EMERGENCY ACCESS WAY				
	ACCESS RESTRICTION		PACKAGE B						
			PACKAGE C						

STAGE 3




SCALE 1:250

Depicted information subject to approvals and survey.

All dimensions and areas are subject to survey. The particulars on this brochure are supplied for information only and shall not be taken as a representation in any respect on the part of the Vendor or its agent. Authorities should be consulted when services are contained within lot boundaries as building restrictions may apply. All retaining walls and associated easements are shown exaggerated for clarity.

MNG.Ref: 1016361lp-023d Date: 18/03/2025

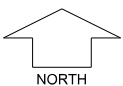
parcel.



LEGEND

- | | | | | | | | | | | | | | | | | | | | | | | | | | | |
|-------|-------------|---------------|-------------|----------------|--------------------|-----------------------------------|--------|--------|-------------|-------------|-------------|------------------------|-----------------------------|------------------|--------------|----------------------|-------------------------------|-----------------------------|---------------------|----------|---------------------|--------------------------|------------------|-----------------|------------------|-----------------|
| WATER | WATER METER | WATER HYDRANT | WATER VALVE | SEWER/ MANHOLE | ACCESS RESTRICTION | BUSHFIRE ATTACK LEVEL
BAL 12.5 | BAL 19 | BAL 29 | A PACKAGE A | B PACKAGE B | C PACKAGE C | POWER DOME MINI PILLAR | POWER DOME UNIVERSAL PILLAR | TRANSFORMER SITE | STREETLIGHTS | EMERGENCY ACCESS WAY | 26.54 RETAINING WALL & HEIGHT | 26.54 REVERSE WALL & HEIGHT | NON-STRUCTURAL WALL | DRAINAGE | OPTICOMM CONNECTION | 26.80 TOP OF KERB HEIGHT | 26.16 SPOT LEVEL | 26.30 PAD LEVEL | 25.40 ROAD LEVEL | GARAGE LOCATION |
|-------|-------------|---------------|-------------|----------------|--------------------|-----------------------------------|--------|--------|-------------|-------------|-------------|------------------------|-----------------------------|------------------|--------------|----------------------|-------------------------------|-----------------------------|---------------------|----------|---------------------|--------------------------|------------------|-----------------|------------------|-----------------|

STAGE 3



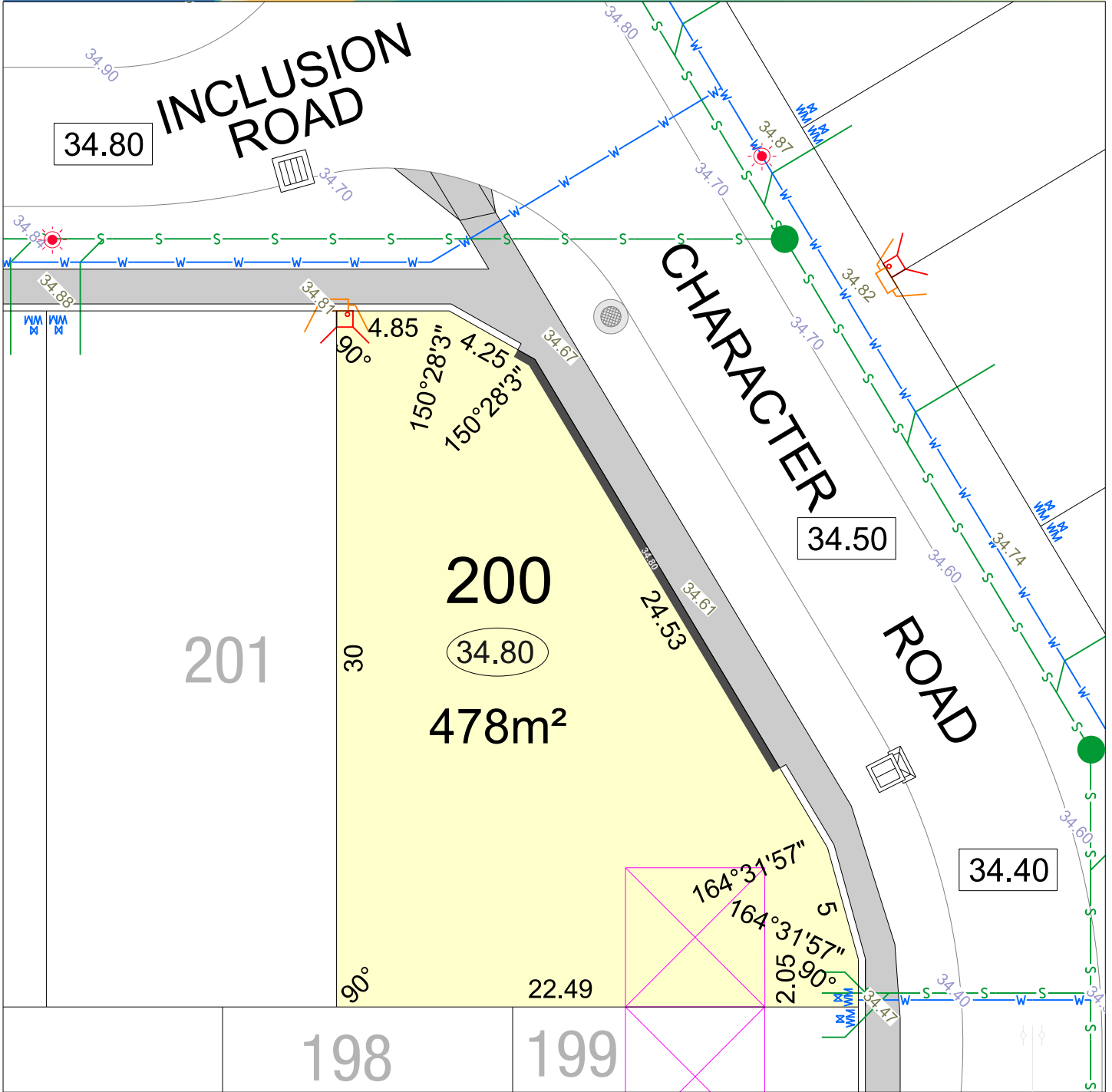
SCALE 1:250

Depicted information subject to approvals and survey.

All dimensions and areas are subject to survey. The particulars on this brochure are supplied for information only and shall not be taken as a representation in any respect on the part of the Vendor or its agent. Authorities should be consulted when services are contained within lot boundaries as building restrictions may apply. All retaining walls and associated easements are shown exaggerated for clarity.

MNG.Ref: 1016361lp-023d Date: 18/03/2025

parcel.



LEGEND

WATER	BUSHFIRE ATTACK LEVEL ● BAL 12.5 ● BAL 19 ● BAL 29	POWER DOME MINI PILLAR	RETAINING WALL & HEIGHT	TOP OF KERB HEIGHT
WATER METER	ACOUSTIC ATTENUATION PACKAGE REQUIREMENT (FOR SECOND STOREY CONSTRUCTION)	POWER DOME UNIVERSAL PILLAR	REVERSE WALL & HEIGHT	SPOT LEVEL
WATER HYDRANT	A PACKAGE A	TRANSFORMER SITE	NON-STRUCTURAL WALL	PAD LEVEL
WATER VALVE	B PACKAGE B	STREETLIGHTS	DRAINAGE	ROAD LEVEL
SEWER/ MANHOLE	C PACKAGE C	EMERGENCY ACCESS WAY	OPTICOMM CONNECTION	GARAGE LOCATION
ACCESS RESTRICTION				

STAGE 3

SCALE 1:250

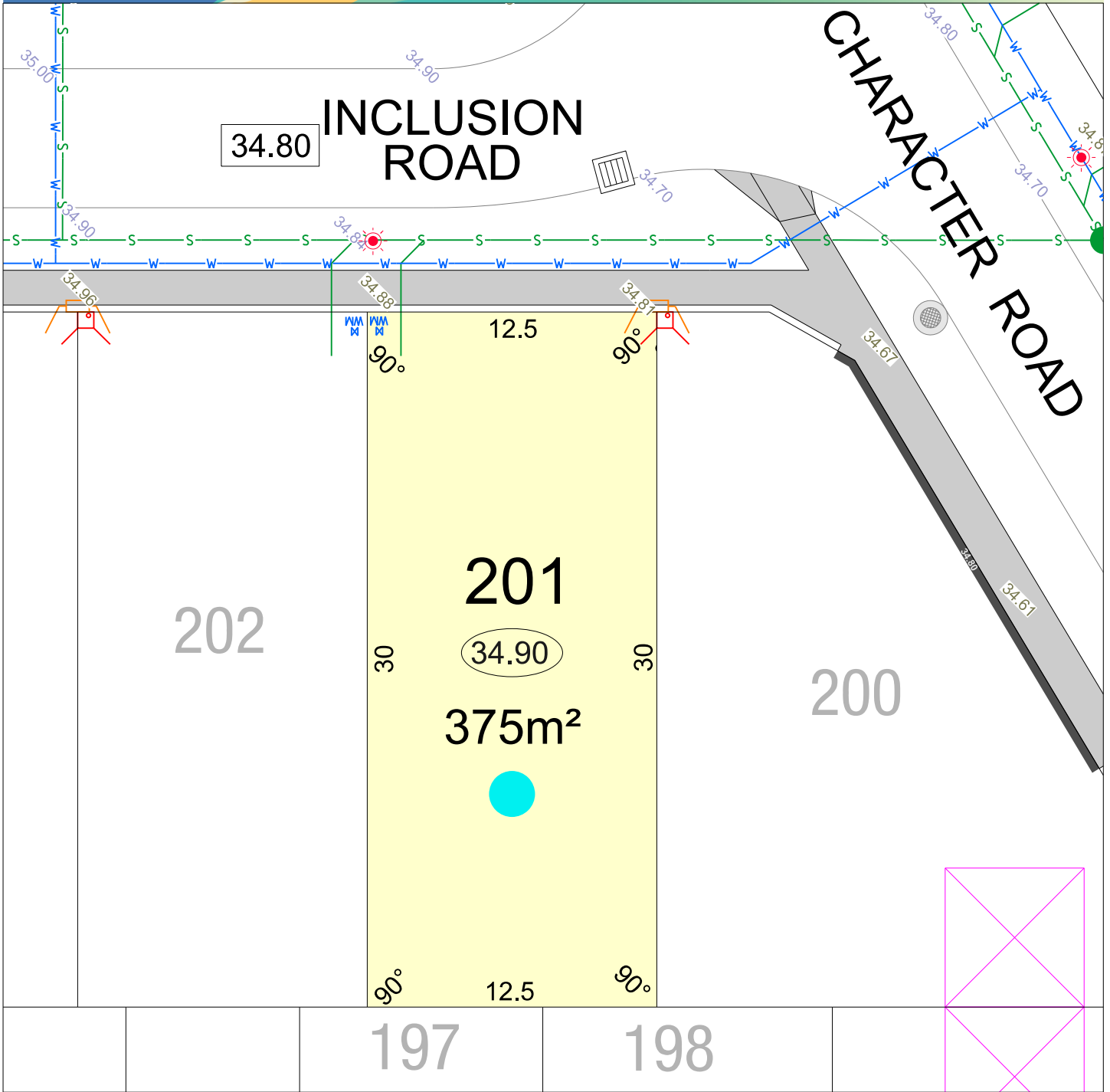


Depicted information subject to approvals and survey.

All dimensions and areas are subject to survey. The particulars on this brochure are supplied for information only and shall not be taken as a representation in any respect on the part of the Vendor or its agent. Authorities should be consulted when services are contained within lot boundaries as building restrictions may apply. All retaining walls and associated easements are shown exaggerated for clarity.

MNG.Ref: 1016361ip-023d Date: 18/03/2025

parcel.

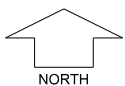


LEGEND

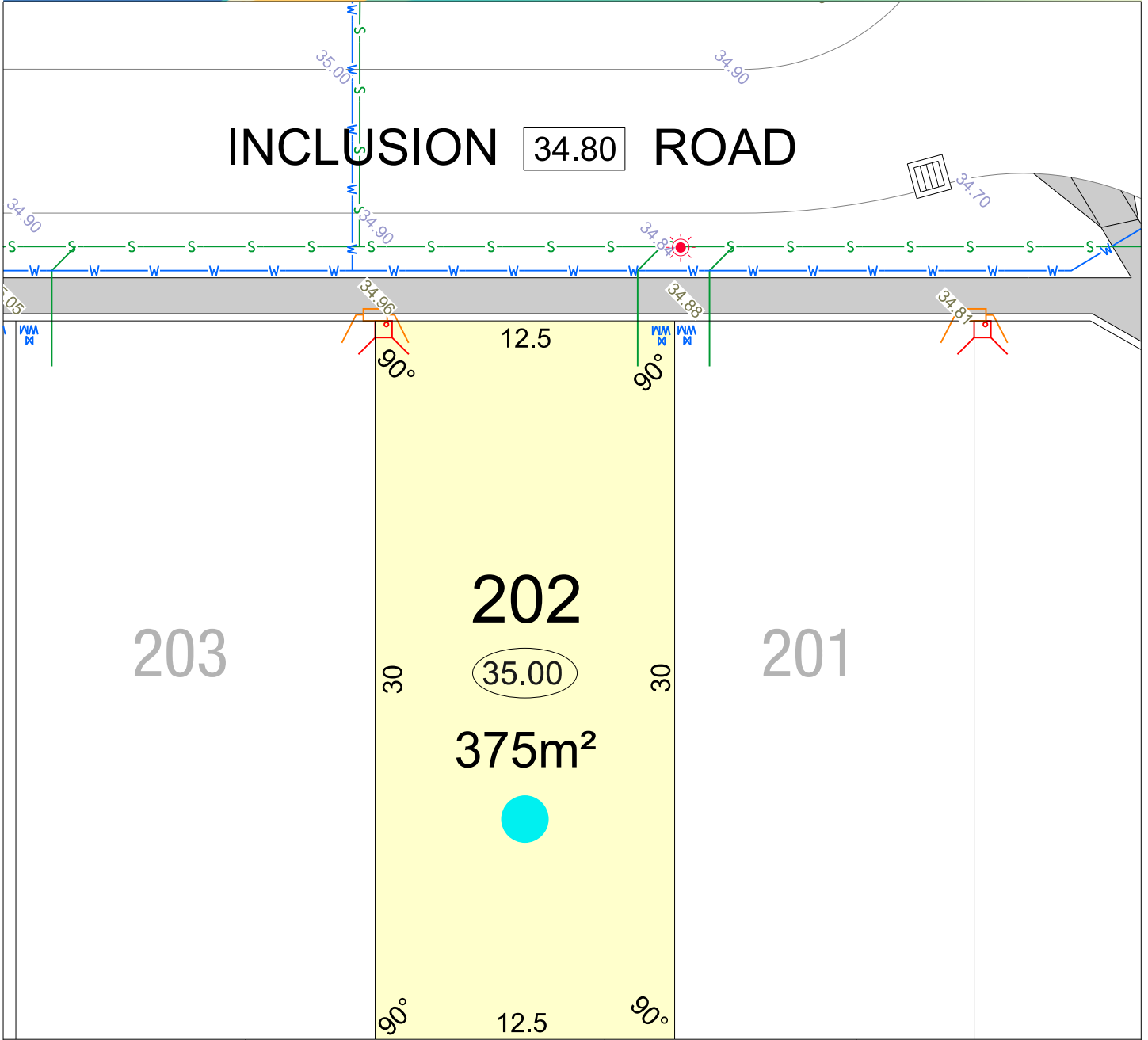
- | | | | | | | | | | | | | | | | | | | | | | | |
|-------|-------------|---------------|-------------|----------------|--------------------|--|---|------------------------|-----------------------------|------------------|--------------|----------------------|-------------------------|-----------------------|---------------------|----------|---------------------|--------------------|------------|-----------|------------|-----------------|
| WATER | WATER METER | WATER HYDRANT | WATER VALVE | SEWER/ MANHOLE | ACCESS RESTRICTION | BUSHFIRE ATTACK LEVEL
● BAL 12.5
● BAL 19
● BAL 29 | ACOUSTIC ATTENUATION PACKAGE REQUIREMENT (FOR SECOND STOREY CONSTRUCTION)
Ⓐ PACKAGE A
Ⓑ PACKAGE B
Ⓒ PACKAGE C | POWER DOME MINI PILLAR | POWER DOME UNIVERSAL PILLAR | TRANSFORMER SITE | STREETLIGHTS | EMERGENCY ACCESS WAY | RETAINING WALL & HEIGHT | REVERSE WALL & HEIGHT | NON-STRUCTURAL WALL | DRAINAGE | OPTICOMM CONNECTION | TOP OF KERB HEIGHT | SPOT LEVEL | PAD LEVEL | ROAD LEVEL | GARAGE LOCATION |
|-------|-------------|---------------|-------------|----------------|--------------------|--|---|------------------------|-----------------------------|------------------|--------------|----------------------|-------------------------|-----------------------|---------------------|----------|---------------------|--------------------|------------|-----------|------------|-----------------|

STAGE 3

SCALE 1:250

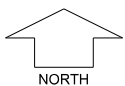


Depicted information subject to approvals and survey.
All dimensions and areas are subject to survey. The particulars on this brochure are supplied for information only and shall not be taken as a representation in any respect on the part of the Vendor or its agent. Authorities should be consulted when services are contained within lot boundaries as building restrictions may apply. All retaining walls and associated easements are shown exaggerated for clarity.



LEGEND		BUSHFIRE ATTACK LEVEL		POWER DOME		RETAINING WALL & HEIGHT		TOP OF KERB HEIGHT	
	WATER		BAL 12.5		MINI PILLAR		26.54		26.80
	WATER METER		BAL 19		UNIVERSAL PILLAR		26.54		26.16
	WATER HYDRANT		BAL 29		TRANSFORMER SITE		NON-STRUCTURAL WALL		26.30
	WATER VALVE	ACOUSTIC ATTENUATION PACKAGE REQUIREMENT (FOR SECOND STOREY CONSTRUCTION)			STREETLIGHTS		DRAINAGE		25.40
	SEWER/ MANHOLE		PACKAGE A		EMERGENCY ACCESS WAY		OPTICOMM CONNECTION		GARAGE LOCATION
	ACCESS RESTRICTION		PACKAGE B						
			PACKAGE C						

STAGE 3

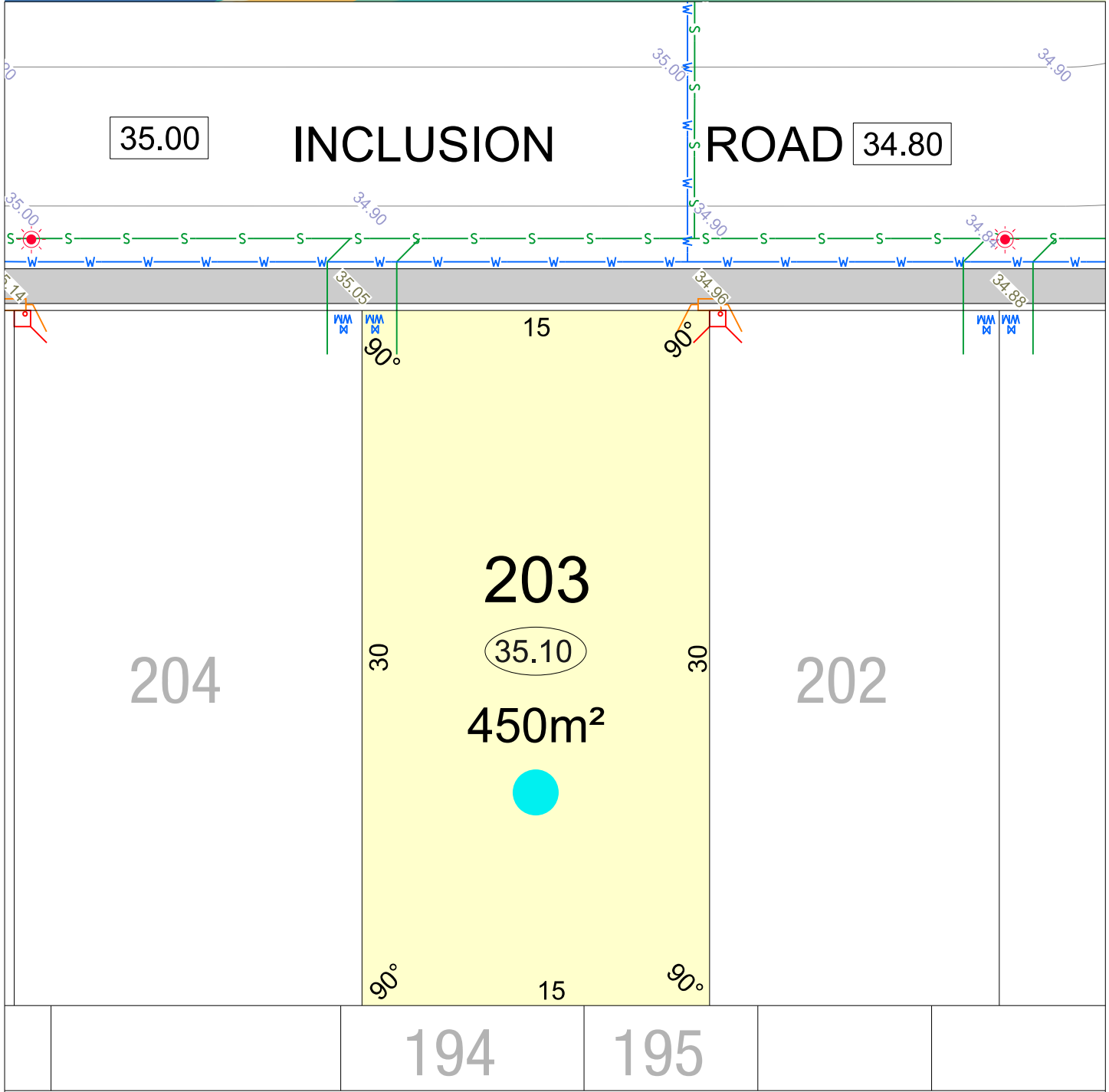


SCALE 1:250

Depicted information subject to approvals and survey.
 All dimensions and areas are subject to survey. The particulars on this brochure are supplied for information only and shall not be taken as a representation in any respect on the part of the Vendor or its agent. Authorities should be consulted when services are contained within lot boundaries as building restrictions may apply. All retaining walls and associated easements are shown exaggerated for clarity.

MNG.Ref: 101636lp-023d Date: 18/03/2025

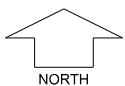




LEGEND

- | | | | | |
|--------------------|--|-----------------------------|-------------------------|--------------------|
| WATER | BAL 12.5 | POWER DOME MINI PILLAR | RETAINING WALL & HEIGHT | TOP OF KERB HEIGHT |
| WATER METER | BAL 19 | POWER DOME UNIVERSAL PILLAR | REVERSE WALL & HEIGHT | SPOT LEVEL |
| WATER HYDRANT | BAL 29 | TRANSFORMER SITE | NON-STRUCTURAL WALL | PAD LEVEL |
| WATER VALVE | ACOUSTIC ATTENUATION PACKAGE REQUIREMENT (FOR SECOND STOREY CONSTRUCTION) | STREETLIGHTS | DRAINAGE | ROAD LEVEL |
| SEWER/ MANHOLE | A PACKAGE A | EMERGENCY ACCESS WAY | OPTICOMM CONNECTION | GARAGE LOCATION |
| ACCESS RESTRICTION | B PACKAGE B | | | |
| | C PACKAGE C | | | |

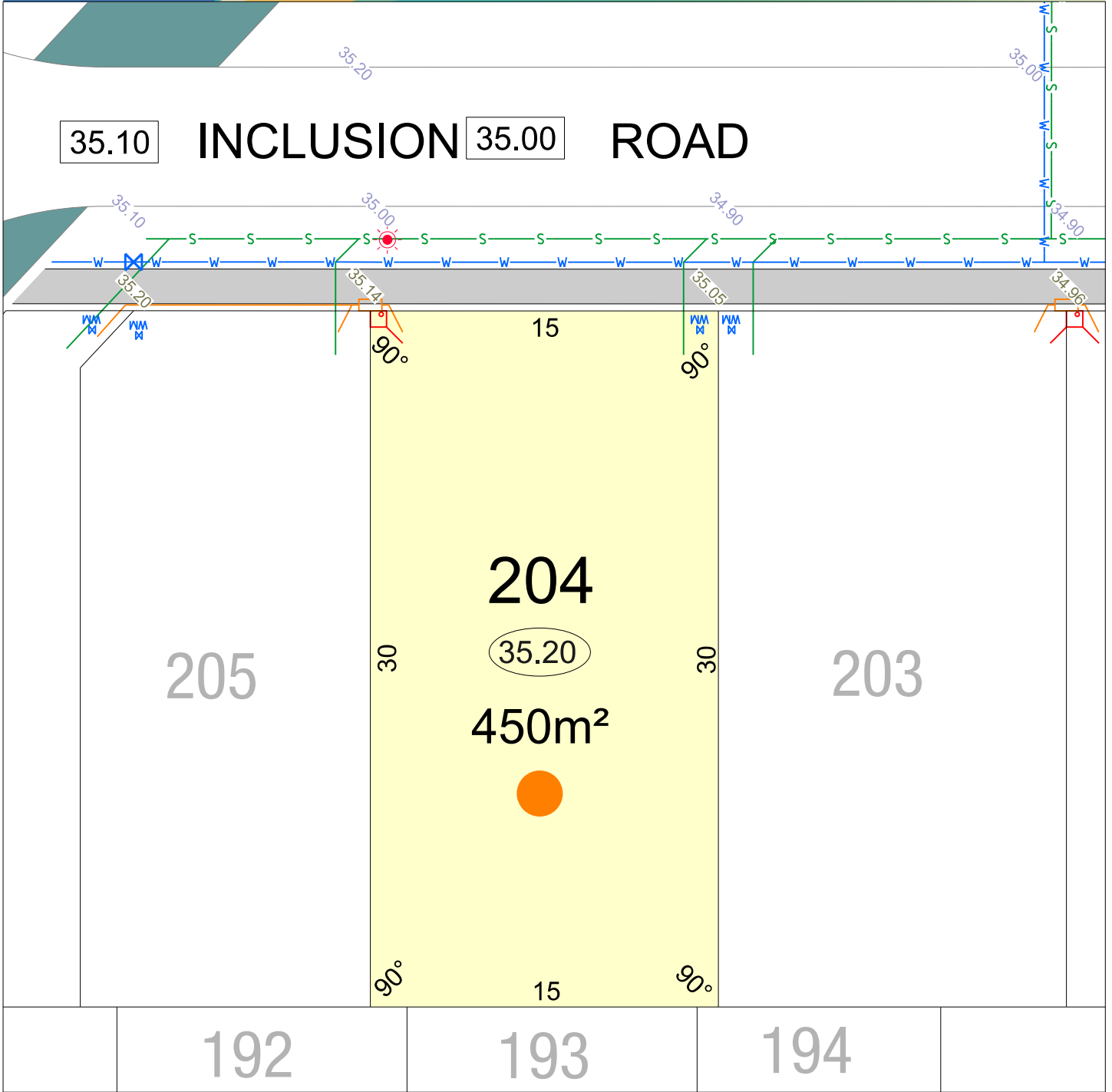
STAGE 3



SCALE 1:250

Depicted information subject to approvals and survey.
 All dimensions and areas are subject to survey. The particulars on this brochure are supplied for information only and shall not be taken as a representation in any respect on the part of the Vendor or its agent. Authorities should be consulted when services are contained within lot boundaries as building restrictions may apply. All retaining walls and associated easements are shown exaggerated for clarity.





LEGEND		BUSHFIRE ATTACK LEVEL		POWER DOME		RETAINING WALL & HEIGHT		TOP OF KERB HEIGHT	
	WATER		BAL 12.5		POWER DOME MINI PILLAR		26.54		26.80
	WATER METER		BAL 19		POWER DOME UNIVERSAL PILLAR		26.54		26.16
	WATER HYDRANT		BAL 29		TRANSFORMER SITE				26.30
	WATER VALVE	ACOUSTIC ATTENUATION PACKAGE REQUIREMENT (FOR SECOND STOREY CONSTRUCTION)			STREETLIGHTS				25.40
	SEWER/ MANHOLE		PACKAGE A		EMERGENCY ACCESS WAY				
	ACCESS RESTRICTION		PACKAGE B						
			PACKAGE C						

STAGE 3



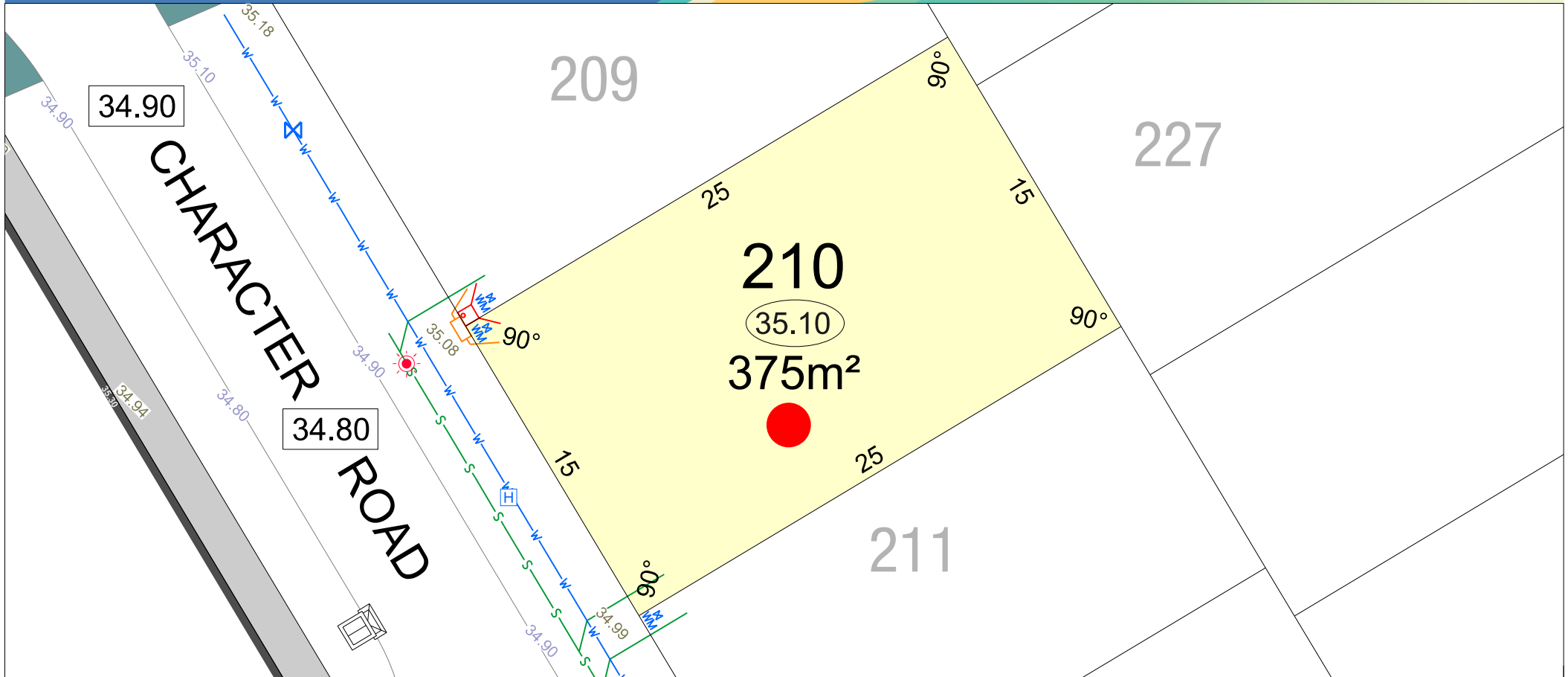
SCALE 1:250

Depicted information subject to approvals and survey.

All dimensions and areas are subject to survey. The particulars on this brochure are supplied for information only and shall not be taken as a representation in any respect on the part of the Vendor or its agent. Authorities should be consulted when services are contained within lot boundaries as building restrictions may apply. All retaining walls and associated easements are shown exaggerated for clarity.

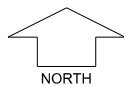
MNG.Ref: 101636lp-023d Date: 18/03/2025

parcel.



LEGEND	
	WATER
	WATER METER
	WATER HYDRANT
	WATER VALVE
	DRAINAGE
	EMERGENCY ACCESS WAY
	GARAGE LOCATION
	RETAINING WALL & HEIGHT
	REVERSE WALL & HEIGHT
	NON-STRUCTURAL WALL
	POWER DOME MINI PILLAR
	POWER DOME UNIVERSAL PILLAR
	STREETLIGHTS
	TRANSFORMER SITE
	BUSHFIRE ATTACK LEVEL BAL 12.5
	BAL 19
	BAL 29
	SEWER/ MANHOLE
	TOP OF KERB HEIGHT
	SPOT LEVEL
	PAD LEVEL
	ROAD LEVEL
	ACCESS RESTRICTION
	ACOUSTIC ATTENUATION PACKAGE REQUIREMENT (FOR SECOND STOREY CONSTRUCTION) PACKAGE A
	PACKAGE B
	PACKAGE C

STAGE 3

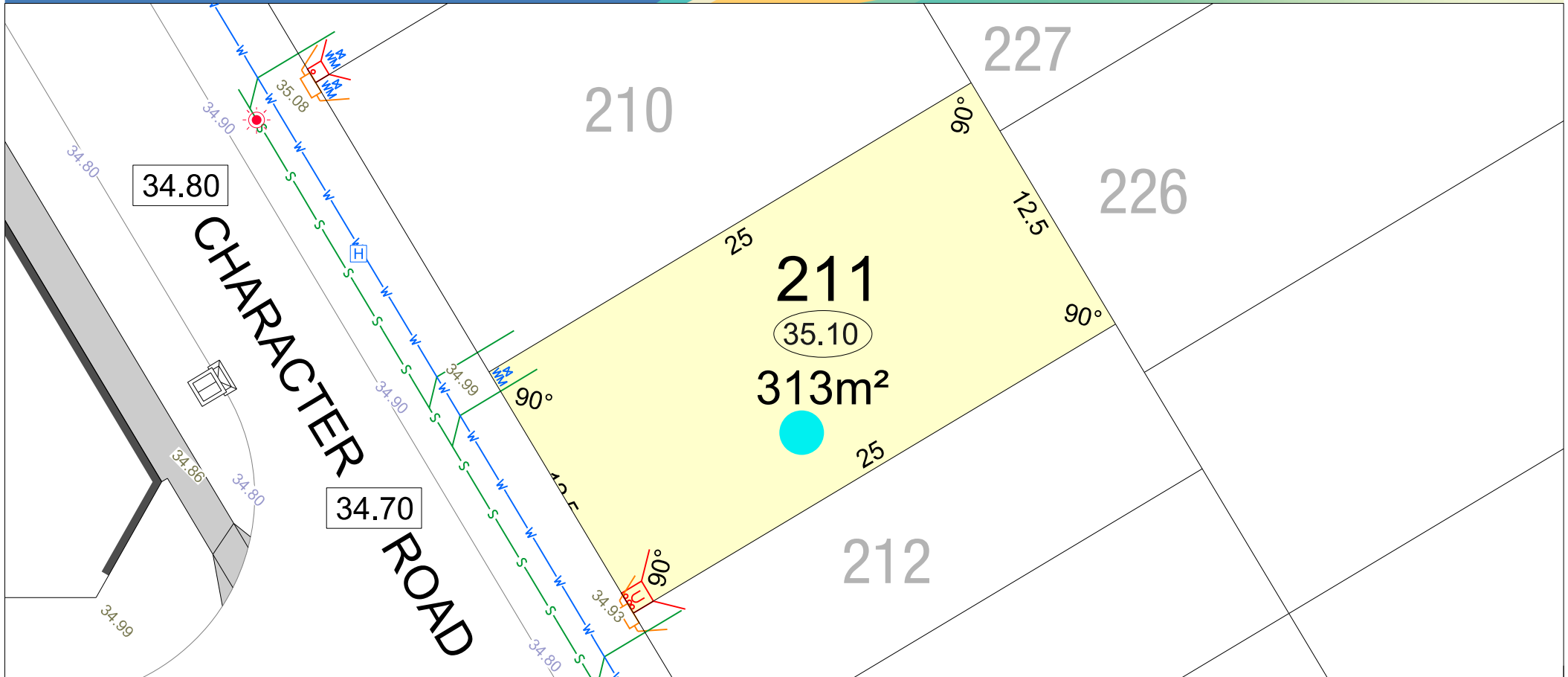


SCALE 1:250

Depicted Information subject to approvals and survey.

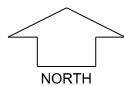
All dimensions and areas are subject to survey. The particulars on this brochure are supplied for Information only and shall not be taken as a representation in any respect on the part of the Vendor or its agent. Authorities should be consulted when services are contained within lot boundaries as building restrictions may apply. All retaining walls and associated easements are shown exaggerated for clarity.

parcel.



LEGEND	WATER	DRAINAGE	RETAINING WALL & HEIGHT	POWER DOME MINI PILLAR	BUSHFIRE ATTACK LEVEL	TOP OF KERB HEIGHT	ACCESS RESTRICTION
WATER METER	EMERGENCY ACCESS WAY	REVERSE WALL & HEIGHT	POWER DOME UNIVERSAL PILLAR	BAL 12,5	SPOT LEVEL	ACOUSTIC ATTENUATION PACKAGE REQUIREMENT (FOR SECOND STOREY CONSTRUCTION)	
WATER HYDRANT	GARAGE LOCATION	NON-STRUCTURAL WALL	STREETLIGHTS	BAL 19	PAD LEVEL	PACKAGE A	
WATER VALVE			TRANSFORMER SITE	BAL 29	ROAD LEVEL	PACKAGE B	
				OPTICOMM CONNECTION		PACKAGE C	
				SEWER/ MANHOLE			

STAGE 3

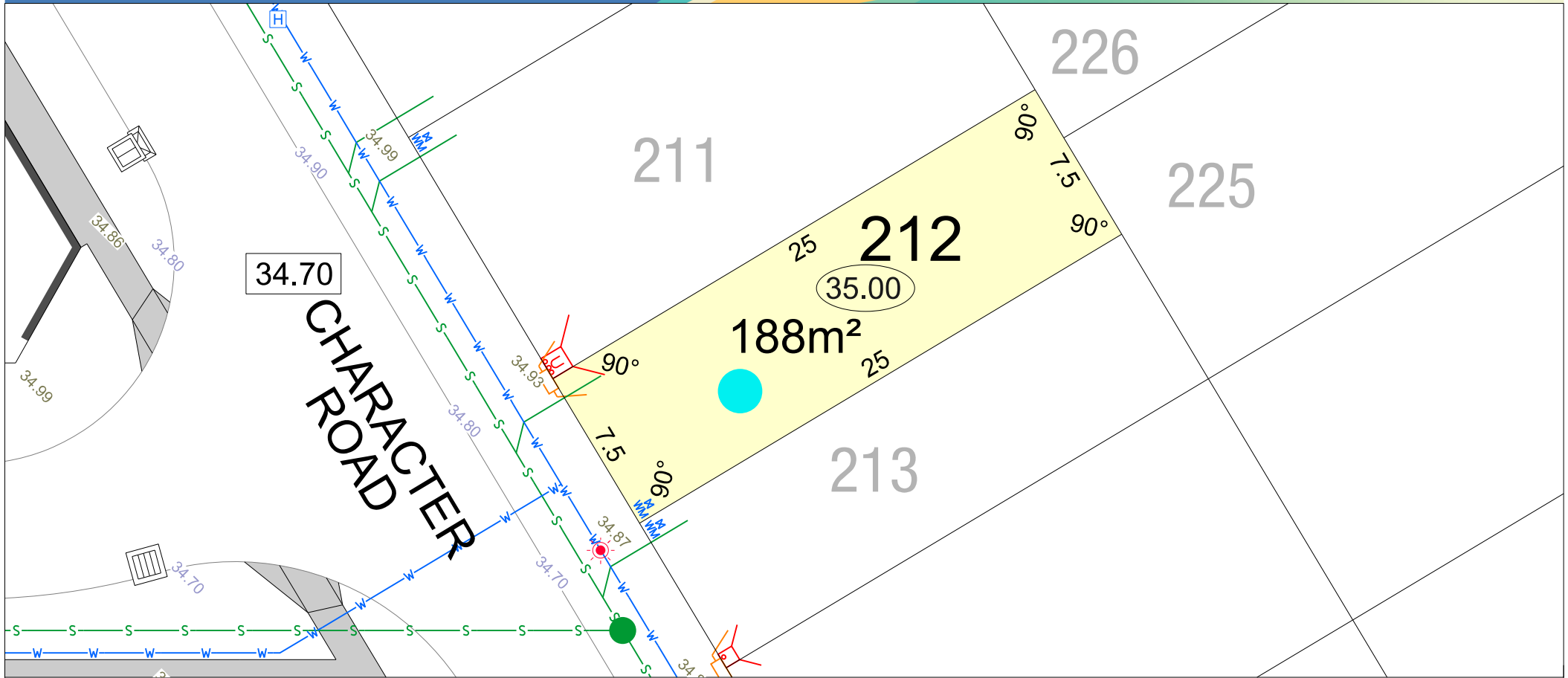


SCALE 1:250

Depicted Information subject to approvals and survey.

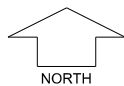
All dimensions and areas are subject to survey. The particulars on this brochure are supplied for Information only and shall not be taken as a representation in any respect on the part of the Vendor or its agent. Authorities should be consulted when services are contained within lot boundaries as building restrictions may apply. All retaining walls and associated easements are shown exaggerated for clarity.

parcel.



LEGEND	WATER	DRAINAGE	26.54 RETAINING WALL & HEIGHT	POWER DOME MINI PILLAR POWER DOME UNIVERSAL PILLAR	BUSHFIRE ATTACK LEVEL ● BAL 12,5 ● BAL 19 ● BAL 29	24.99 TOP OF KERB HEIGHT	ACCESS RESTRICTION
WATER METER	WATER HYDRANT	EMERGENCY ACCESS WAY	26.54 REVERSE WALL & HEIGHT	STREETLIGHTS	OPTICOMM CONNECTION	26.16 SPOT LEVEL	ACOUSTIC ATTENUATION PACKAGE REQUIREMENT (FOR SECOND STOREY CONSTRUCTION)
WATER VALVE	GARAGE LOCATION	NON-STRUCTURAL WALL	TRANSFORMER SITE	● S SEWER/ MANHOLE	25.40 ROAD LEVEL	PACKAGE A	PACKAGE B
						PACKAGE C	

STAGE 3

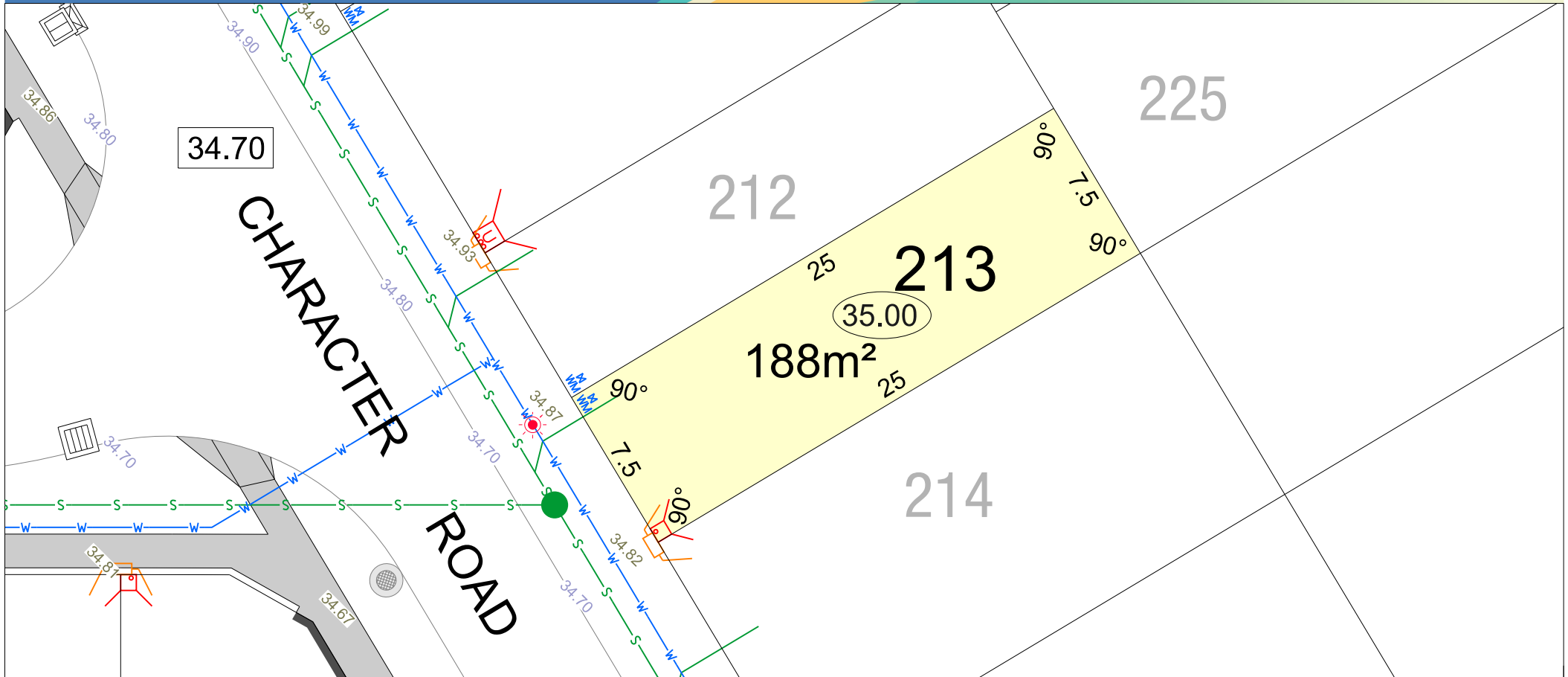


SCALE 1:250

Depicted Information subject to approvals and survey.

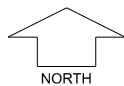
All dimensions and areas are subject to survey. The particulars on this brochure are supplied for Information only and shall not be taken as a representation in any respect on the part of the Vendor or its agent. Authorities should be consulted when services are contained within lot boundaries as building restrictions may apply. All retaining walls and associated easements are shown exaggerated for clarity.

parcel.



LEGEND		DRAINAGE		RETAINING WALL & HEIGHT		POWER DOME		BUSHFIRE ATTACK LEVEL		TOP OF KERB HEIGHT		ACCESS RESTRICTION	
	WATER				26.54		MINI PILLAR		BAL 12,5		24.99	ACQUSTIC ATTENUATION PACKAGE REQUIREMENT (FOR SECOND STOREY CONSTRUCTION)	
	WATER METER		EMERGENCY ACCESS WAY		26.54		UNIVERSAL PILLAR		BAL 19		26.16	A PACKAGE A	
	WATER HYDRANT		GARAGE LOCATION				STREETLIGHTS		BAL 29		26.32	B PACKAGE B	
	WATER VALVE						TRANSFORMER SITE		OPTICOMM CONNECTION		25.40	C PACKAGE C	
							SEWER/ MANHOLE						

STAGE 3

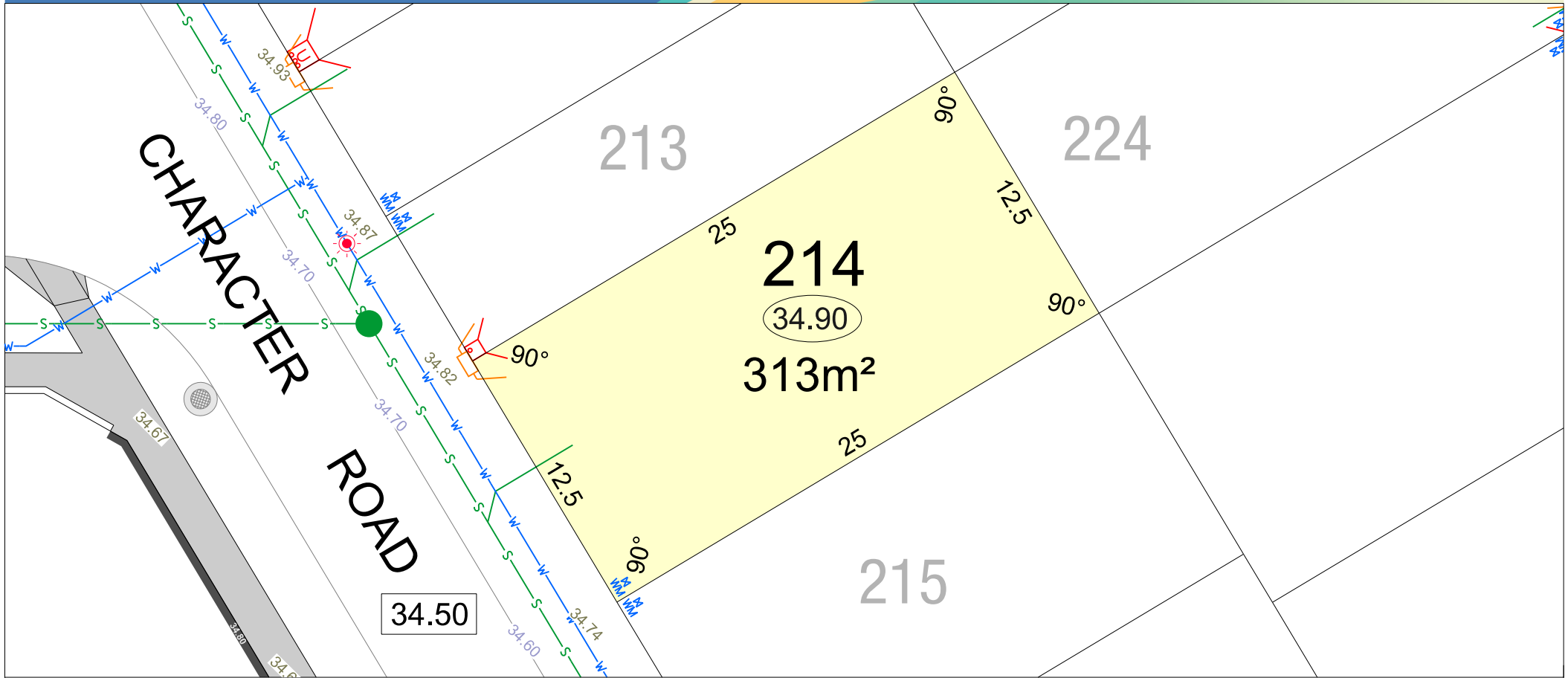


SCALE 1:250

Depicted Information subject to approvals and survey.

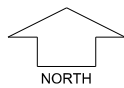
All dimensions and areas are subject to survey. The particulars on this brochure are supplied for Information only and shall not be taken as a representation in any respect on the part of the Vendor or its agent. Authorities should be consulted when services are contained within lot boundaries as building restrictions may apply. All retaining walls and associated easements are shown exaggerated for clarity.

parcel.



LEGEND		DRAINAGE		RETAINING WALL & HEIGHT		POWER DOME		BUSHFIRE ATTACK LEVEL		TOP OF KERB HEIGHT		ACCESS RESTRICTION	
	WATER		DRAINAGE		26.54		POWER DOME MINI PILLAR		BAL 12.5		24.99	ACCUSTIC ATTENUATION PACKAGE REQUIREMENT (FOR SECOND STOREY CONSTRUCTION)	
	WATER METER		EMERGENCY ACCESS WAY		26.54		POWER DOME UNIVERSAL PILLAR		BAL 19		26.16		PACKAGE A
	WATER HYDRANT		GARAGE LOCATION				STREETLIGHTS		BAL 29		26.32		PACKAGE B
	WATER VALVE						TRANSFORMER SITE		OPTICOMM CONNECTION		25.40		PACKAGE C
							SEWER/ MANHOLE						

STAGE 3

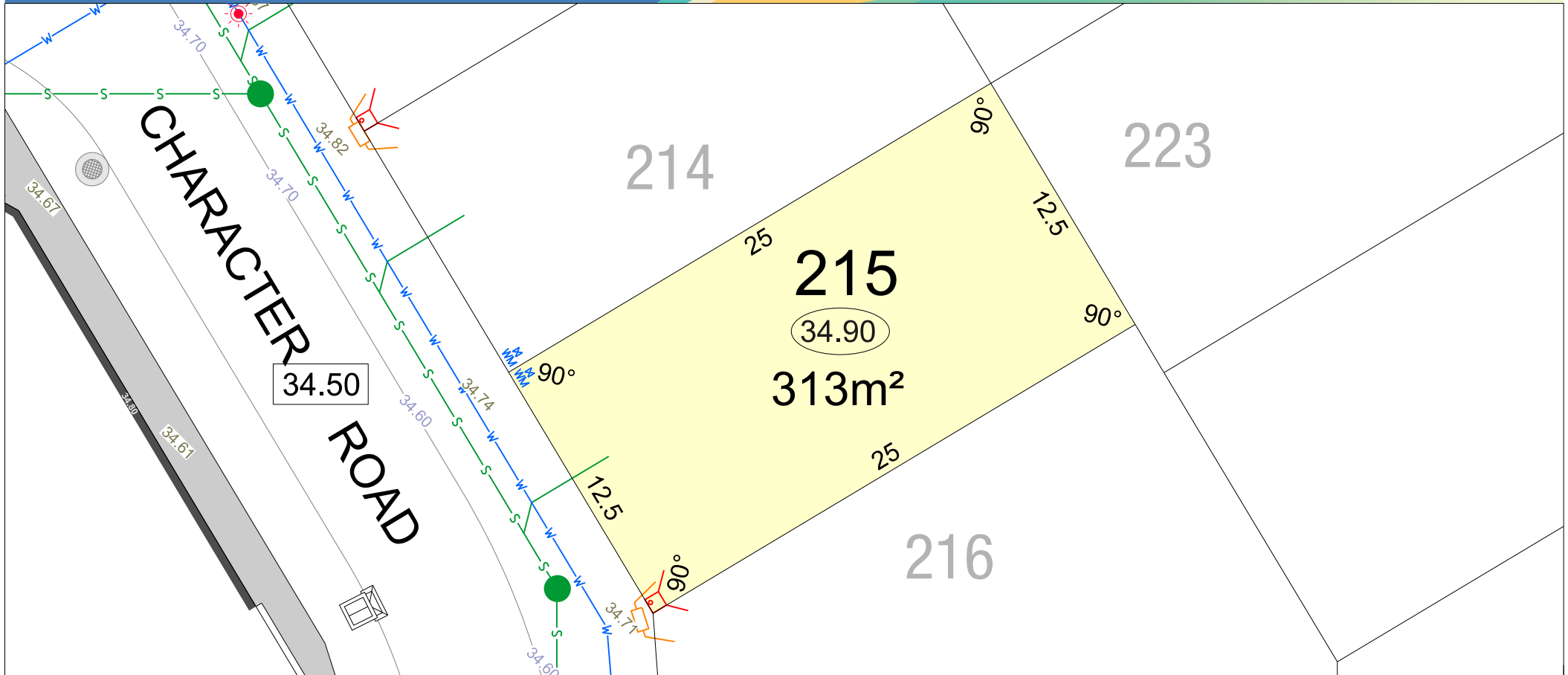


SCALE 1:250

Depicted Information subject to approvals and survey.

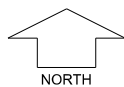
All dimensions and areas are subject to survey. The particulars on this brochure are supplied for Information only and shall not be taken as a representation in any respect on the part of the Vendor or its agent. Authorities should be consulted when services are contained within lot boundaries as building restrictions may apply. All retaining walls and associated easements are shown exaggerated for clarity.

parcel.



LEGEND	WATER	DRAINAGE	RETAINING WALL & HEIGHT	POWER DOME MINI PILLAR	BUSHFIRE ATTACK LEVEL	TOP OF KERB HEIGHT	ACCESS RESTRICTION
WATER METER	EMERGENCY ACCESS WAY	REVERSE WALL & HEIGHT	POWER DOME UNIVERSAL PILLAR	BAL 12,5	SPOT LEVEL	ACOUSTIC ATTENUATION PACKAGE REQUIREMENT (FOR SECOND STOREY CONSTRUCTION)	
WATER HYDRANT	GARAGE LOCATION	NON-STRUCTURAL WALL	STREETLIGHTS	BAL 19	PAD LEVEL	PACKAGE A	
WATER VALVE	TRANSFORMER SITE		OPTICOMM CONNECTION	BAL 29	ROAD LEVEL	PACKAGE B	
			SEWER/ MANHOLE	OPTICOMM CONNECTION		PACKAGE C	

STAGE 3

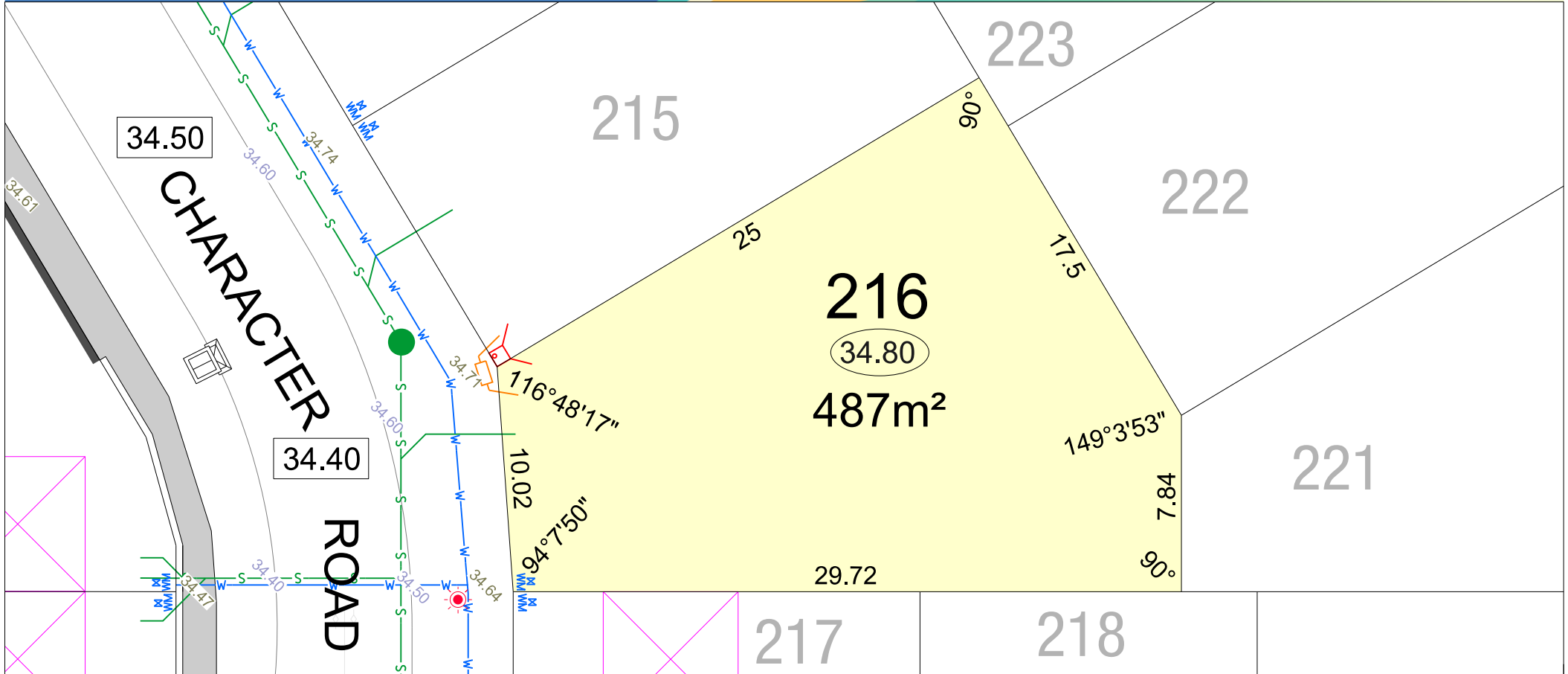


SCALE 1:250

Depicted Information subject to approvals and survey.

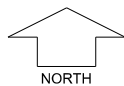
All dimensions and areas are subject to survey. The particulars on this brochure are supplied for Information only and shall not be taken as a representation in any respect on the part of the Vendor or its agent. Authorities should be consulted when services are contained within lot boundaries as building restrictions may apply. All retaining walls and associated easements are shown exaggerated for clarity.

parcel.



LEGEND	WATER	DRAINAGE	26.54 RETAINING WALL & HEIGHT	POWER DOME MINI PILLAR	BUSHFIRE ATTACK LEVEL	24.99 TOP OF KERB HEIGHT	ACCESS RESTRICTION
WATER METER	WATER HYDRANT	EMERGENCY ACCESS WAY	26.54 REVERSE WALL & HEIGHT	POWER DOME UNIVERSAL PILLAR	OPTICOMM CONNECTION	26.16 SPOT LEVEL	ACOUSTIC ATTENUATION PACKAGE REQUIREMENT (FOR SECOND STOREY CONSTRUCTION)
WATER VALVE	GARAGE LOCATION	NON-STRUCTURAL WALL	NON-STRUCTURAL WALL	STREETLIGHTS	TRANSFORMER SITE	26.32 PAD LEVEL	(A) PACKAGE A
						25.40 ROAD LEVEL	(B) PACKAGE B
							(C) PACKAGE C

STAGE 3

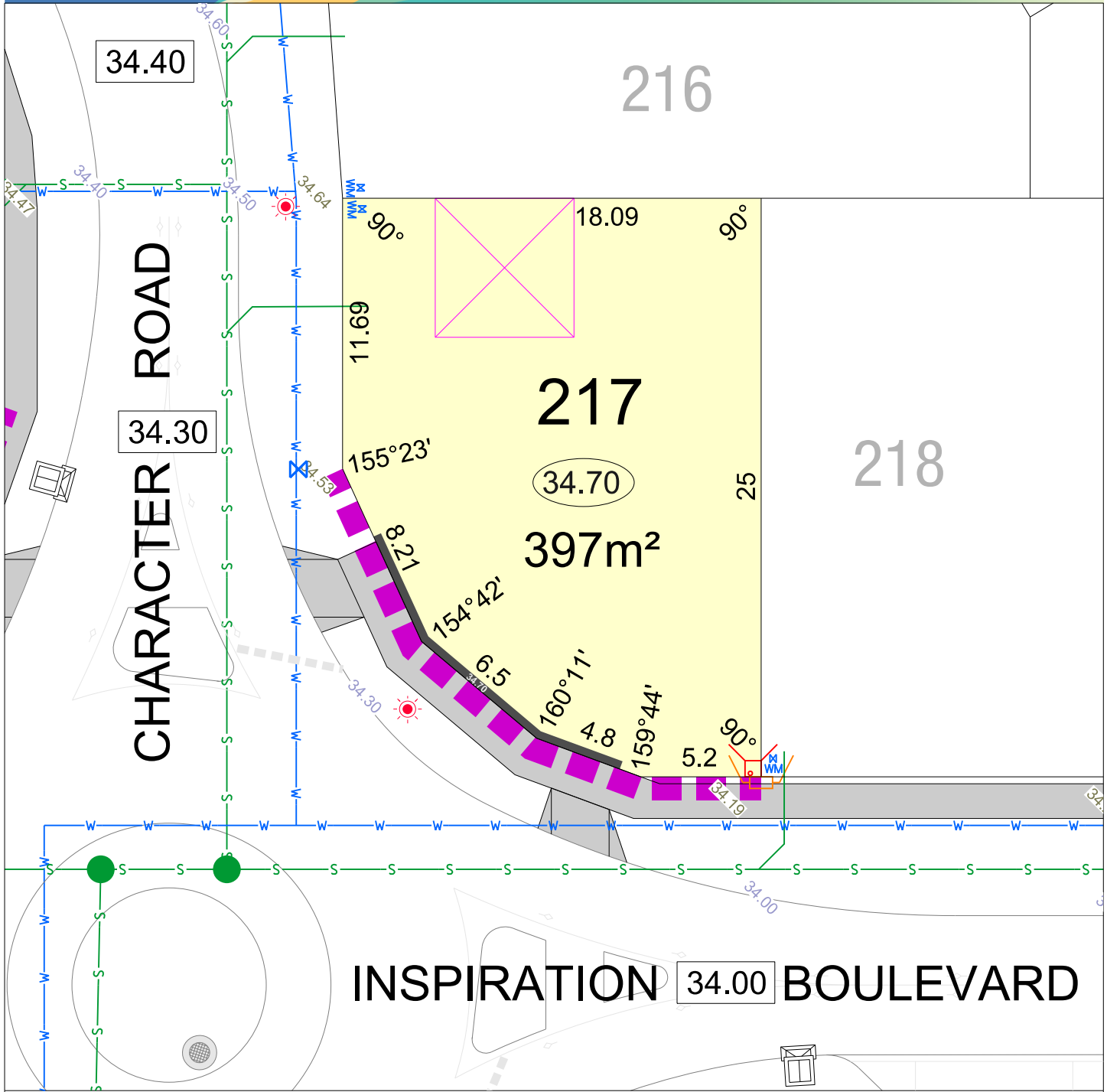


SCALE 1:250

Depicted Information subject to approvals and survey.

All dimensions and areas are subject to survey. The particulars on this brochure are supplied for information only and shall not be taken as a representation in any respect on the part of the Vendor or its agent. Authorities should be consulted when services are contained within lot boundaries as building restrictions may apply. All retaining walls and associated easements are shown exaggerated for clarity.

parcel.

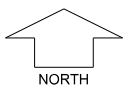


LEGEND

WATER	WATER METER	WATER HYDRANT	WATER VALVE	SEWER/ MANHOLE	ACCESS RESTRICTION	BUSHFIRE ATTACK LEVEL BAL 12.5	BAL 19	BAL 29	A PACKAGE A	B PACKAGE B	C PACKAGE C	POWER DOME MINI PILLAR	POWER DOME UNIVERSAL PILLAR	TRANSFORMER SITE	STREETLIGHTS	EMERGENCY ACCESS WAY	26.54 RETAINING WALL & HEIGHT	26.54 REVERSE WALL & HEIGHT	NON-STRUCTURAL WALL	DRAINAGE	OPTICOMM CONNECTION	26.80 TOP OF KERB HEIGHT	26.16 SPOT LEVEL	26.30 PAD LEVEL	25.40 ROAD LEVEL	GARAGE LOCATION
-------	-------------	---------------	-------------	----------------	--------------------	-----------------------------------	--------	--------	-------------	-------------	-------------	------------------------	-----------------------------	------------------	--------------	----------------------	-------------------------------	-----------------------------	---------------------	----------	---------------------	--------------------------	------------------	-----------------	------------------	-----------------

STAGE 3

SCALE 1:250



Depicted information subject to approvals and survey.

All dimensions and areas are subject to survey. The particulars on this brochure are supplied for information only and shall not be taken as a representation in any respect on the part of the Vendor or its agent. Authorities should be consulted when services are contained within lot boundaries as building restrictions may apply. All retaining walls and associated easements are shown exaggerated for clarity.

MNG.Ref: 1016361lp-023d Date: 18/03/2025

parcel.

216

221

217







218

219




34.70
375m²

34.00 INSPIRATION BOULEVARD




LEGEND






-  WATER
-  WATER METER
-  WATER HYDRANT
-  WATER VALVE
-  SEWER/ MANHOLE
-  ACCESS RESTRICTION











BUSHFIRE ATTACK LEVEL

-  BAL 12,5
-  BAL 19
-  BAL 29

ACOUSTIC ATTENUATION PACKAGE REQUIREMENT (FOR SECOND STOREY CONSTRUCTION)

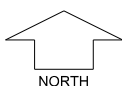
-  PACKAGE A
-  PACKAGE B
-  PACKAGE C

-  POWER DOME MINI PILLAR
-  POWER DOME UNIVERSAL PILLAR
-  TRANSFORMER SITE
-  STREETLIGHTS
-  EMERGENCY ACCESS WAY

-  26.54 RETAINING WALL & HEIGHT
-  26.54 REVERSE WALL & HEIGHT
-  NON-STRUCTURAL WALL
-  DRAINAGE
-  OPTICOMM CONNECTION
-  26.80 TOP OF KERB HEIGHT
-  26.16 SPOT LEVEL
-  26.30 PAD LEVEL
-  25.40 ROAD LEVEL
-  GARAGE LOCATION

STAGE 3

SCALE 1:250

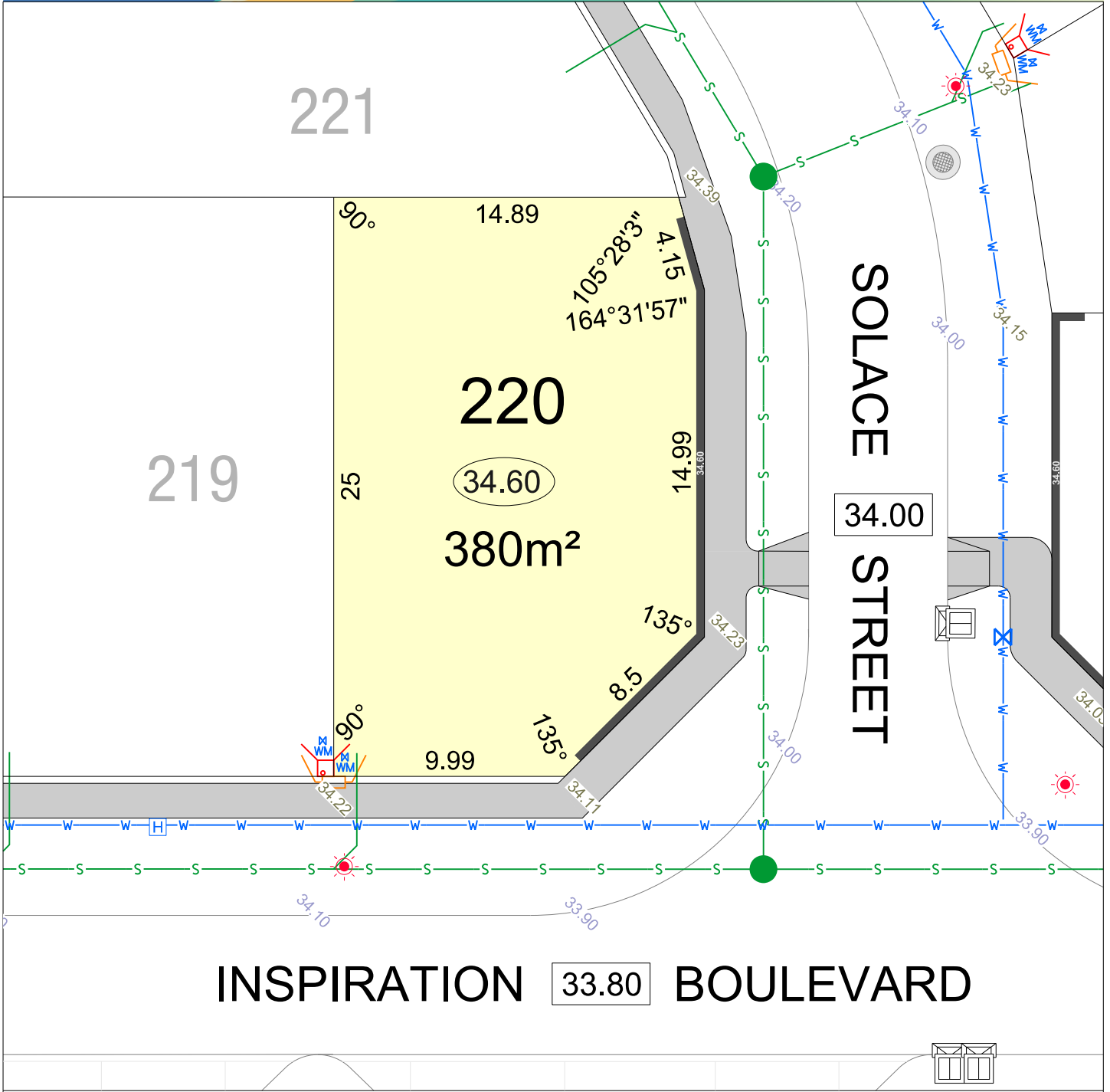


Depicted information subject to approvals and survey.

All dimensions and areas are subject to survey. The particulars on this brochure are supplied for information only and shall not be taken as a representation in any respect on the part of the Vendor or its agent. Authorities should be consulted when services are contained within lot boundaries as building restrictions may apply. All retaining walls and associated easements are shown exaggerated for clarity.

MNG.Ref: 1016361ip-023d Date: 18/03/2025

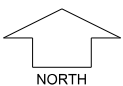
parcel.



LEGEND

WATER	WATER METER	WATER HYDRANT	WATER VALVE	SEWER/ MANHOLE	ACCESS RESTRICTION	BUSHFIRE ATTACK LEVEL	POWER DOME MINI PILLAR	POWER DOME UNIVERSAL PILLAR	TRANSFORMER SITE	STREETLIGHTS	EMERGENCY ACCESS WAY	26.54 RETAINING WALL & HEIGHT	26.54 REVERSE WALL & HEIGHT	NON-STRUCTURAL WALL	DRAINAGE	OPTICOMM CONNECTION	26.80 TOP OF KERB HEIGHT	26.16 SPOT LEVEL	26.30 PAD LEVEL	25.40 ROAD LEVEL	GARAGE LOCATION
PACKAGE A	PACKAGE B	PACKAGE C	ACOUSTIC ATTENUATION PACKAGE REQUIREMENT (FOR SECOND STOREY CONSTRUCTION)			POWER DOME MINI PILLAR	POWER DOME UNIVERSAL PILLAR	TRANSFORMER SITE	STREETLIGHTS	EMERGENCY ACCESS WAY	26.54 RETAINING WALL & HEIGHT	26.54 REVERSE WALL & HEIGHT	NON-STRUCTURAL WALL	DRAINAGE	OPTICOMM CONNECTION	GARAGE LOCATION					

STAGE 3



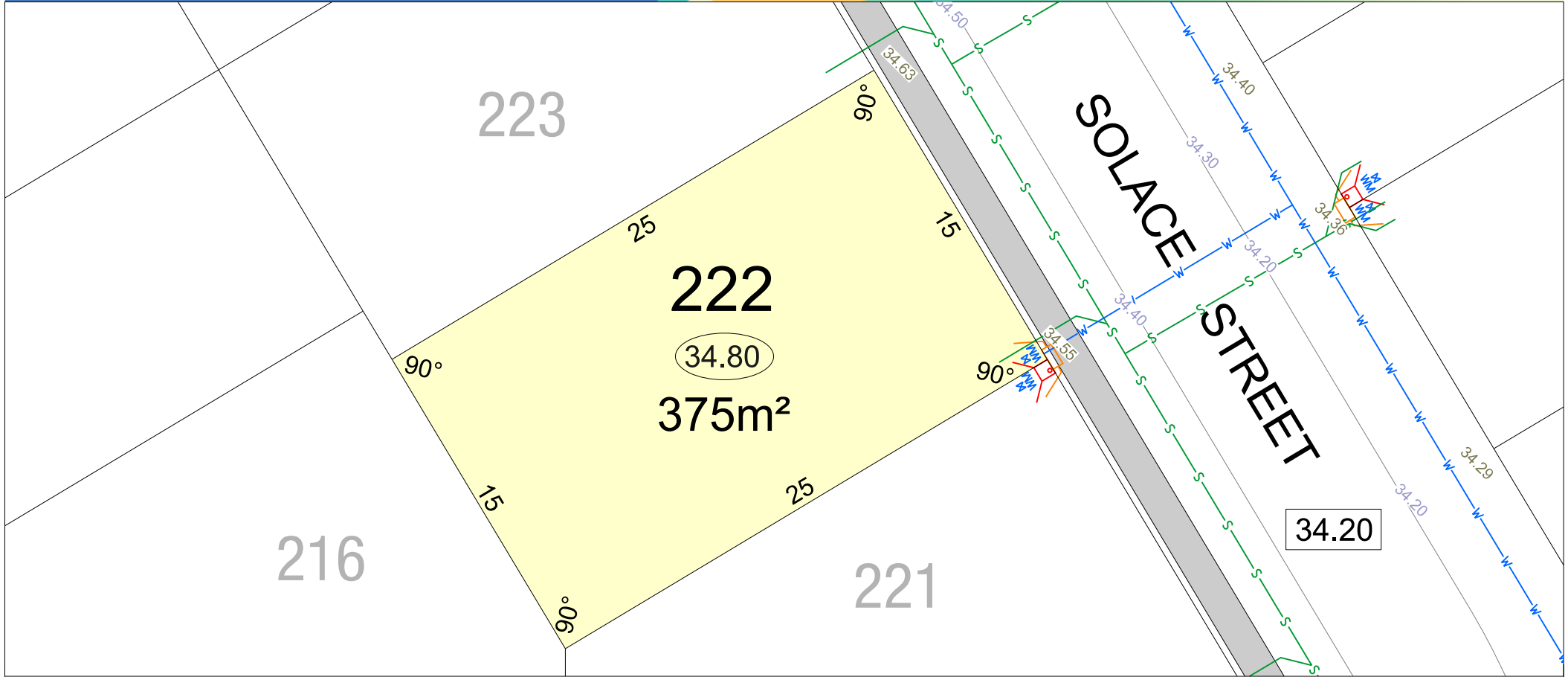
SCALE 1:250

Depicted information subject to approvals and survey.

All dimensions and areas are subject to survey. The particulars on this brochure are supplied for information only and shall not be taken as a representation in any respect on the part of the Vendor or its agent. Authorities should be consulted when services are contained within lot boundaries as building restrictions may apply. All retaining walls and associated easements are shown exaggerated for clarity.

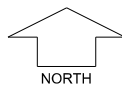
MNG.Ref: 1016361p-023d Date: 18/03/2025

parcel.



LEGEND	
	WATER
	WATER METER
	WATER HYDRANT
	WATER VALVE
	DRAINAGE
	EMERGENCY ACCESS WAY
	GARAGE LOCATION
	RETAINING WALL & HEIGHT
	REVERSE WALL & HEIGHT
	NON-STRUCTURAL WALL
	POWER DOME MINI PILLAR
	POWER DOME UNIVERSAL PILLAR
	STREETLIGHTS
	TRANSFORMER SITE
	BUSHFIRE ATTACK LEVEL
	BAL 12,5
	BAL 19
	BAL 29
	OPTICOMM CONNECTION
	SEWER/ MANHOLE
	TOP OF KERB HEIGHT
	SPOT LEVEL
	PAD LEVEL
	ROAD LEVEL
	ACCESS RESTRICTION
ACOUSTIC ATTENUATION PACKAGE REQUIREMENT (FOR SECOND STOREY CONSTRUCTION)	
	PACKAGE A
	PACKAGE B
	PACKAGE C

STAGE 3

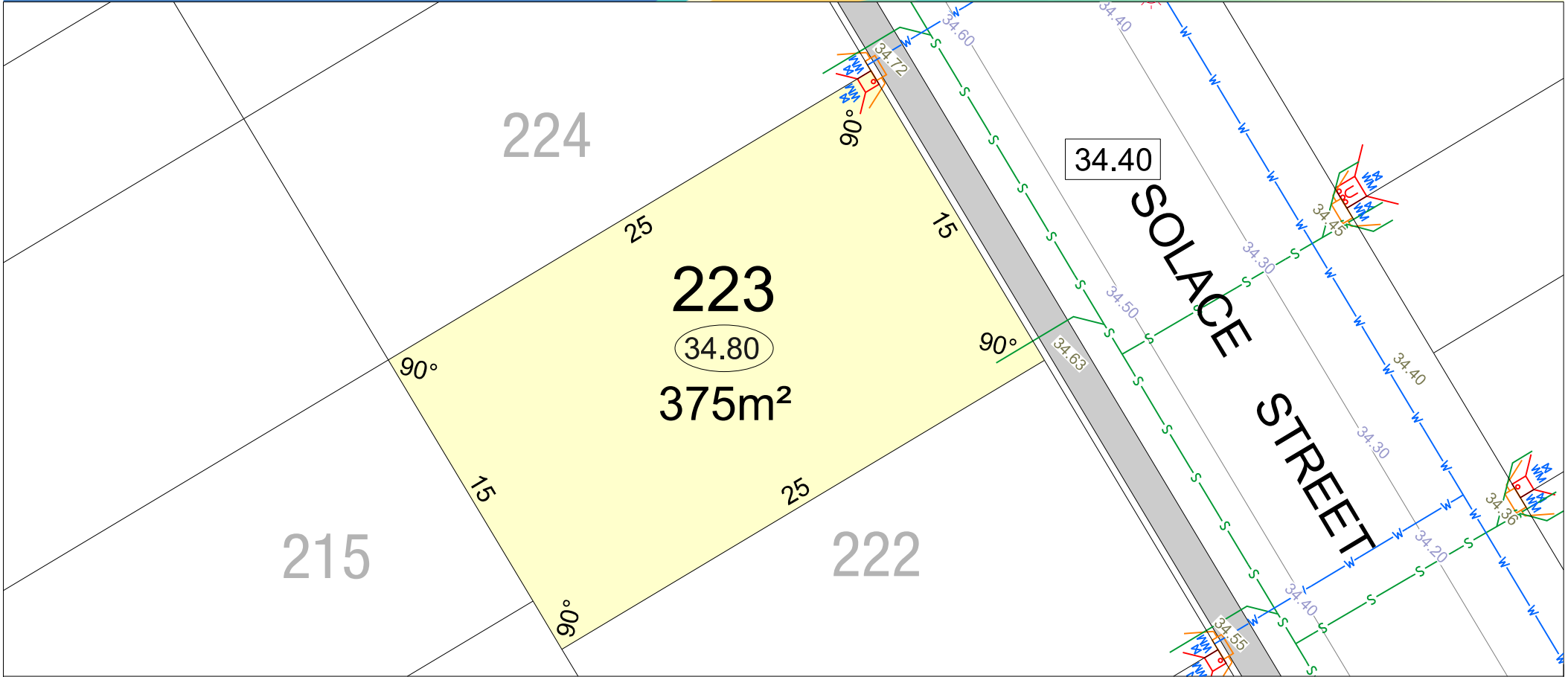


SCALE 1:250

Depicted Information subject to approvals and survey.

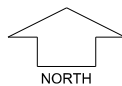
All dimensions and areas are subject to survey. The particulars on this brochure are supplied for Information only and shall not be taken as a representation in any respect on the part of the Vendor or its agent. Authorities should be consulted when services are contained within lot boundaries as building restrictions may apply. All retaining walls and associated easements are shown exaggerated for clarity.

parcel.



LEGEND	
	WATER
	WATER METER
	WATER HYDRANT
	WATER VALVE
	DRAINAGE
	EMERGENCY ACCESS WAY
	GARAGE LOCATION
	RETAINING WALL & HEIGHT
	REVERSE WALL & HEIGHT
	NON-STRUCTURAL WALL
	POWER DOME MINI PILLAR
	POWER DOME UNIVERSAL PILLAR
	STREETLIGHTS
	TRANSFORMER SITE
	BUSHFIRE ATTACK LEVEL
	BAL 12,5
	BAL 19
	BAL 29
	OPTICOMM CONNECTION
	SEWER/ MANHOLE
	TOP OF KERB HEIGHT
	SPOT LEVEL
	PAD LEVEL
	ROAD LEVEL
	ACCESS RESTRICTION
ACOUSTIC ATTENUATION PACKAGE REQUIREMENT (FOR SECOND STOREY CONSTRUCTION)	
	PACKAGE A
	PACKAGE B
	PACKAGE C

STAGE 3

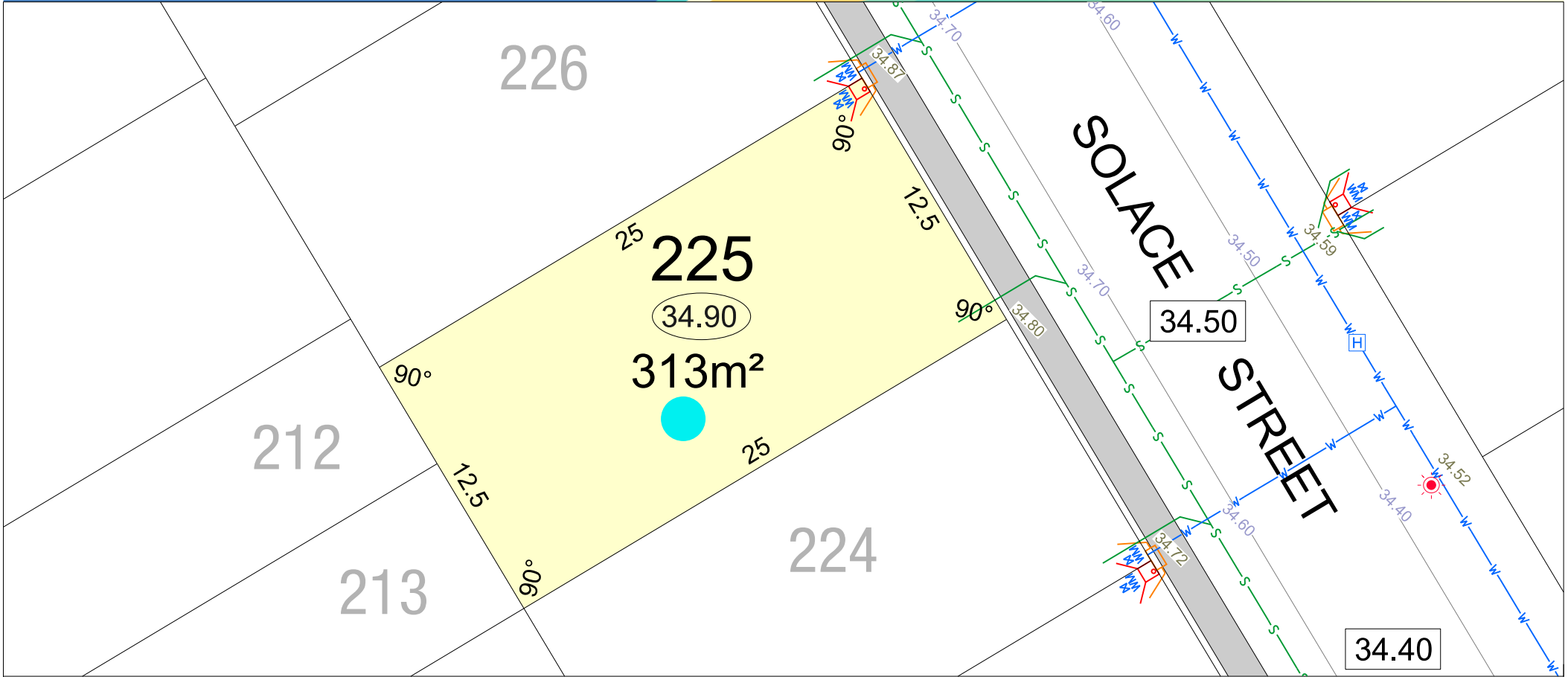


SCALE 1:250

Depicted Information subject to approvals and survey.

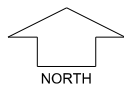
All dimensions and areas are subject to survey. The particulars on this brochure are supplied for Information only and shall not be taken as a representation in any respect on the part of the Vendor or its agent. Authorities should be consulted when services are contained within lot boundaries as building restrictions may apply. All retaining walls and associated easements are shown exaggerated for clarity.

parcel.



LEGEND	
WATER	DRAINAGE
WATER METER	EMERGENCY ACCESS WAY
WATER HYDRANT	GARAGE LOCATION
WATER VALVE	RETAINING WALL & HEIGHT
	REVERSE WALL & HEIGHT
	NON-STRUCTURAL WALL
POWER DOME MINI PILLAR	POWER DOME UNIVERSAL PILLAR
STREETLIGHTS	TRANSFORMER SITE
BUSHFIRE ATTACK LEVEL	OPTICOMM CONNECTION
BAL 12.5	SEWER/ MANHOLE
BAL 19	TOP OF KERB HEIGHT
BAL 29	SPOT LEVEL
ACCESS RESTRICTION	PAD LEVEL
ACOUSTIC ATTENUATION PACKAGE REQUIREMENT (FOR SECOND STOREY CONSTRUCTION)	ROAD LEVEL
PACKAGE A	
PACKAGE B	
PACKAGE C	

STAGE 3

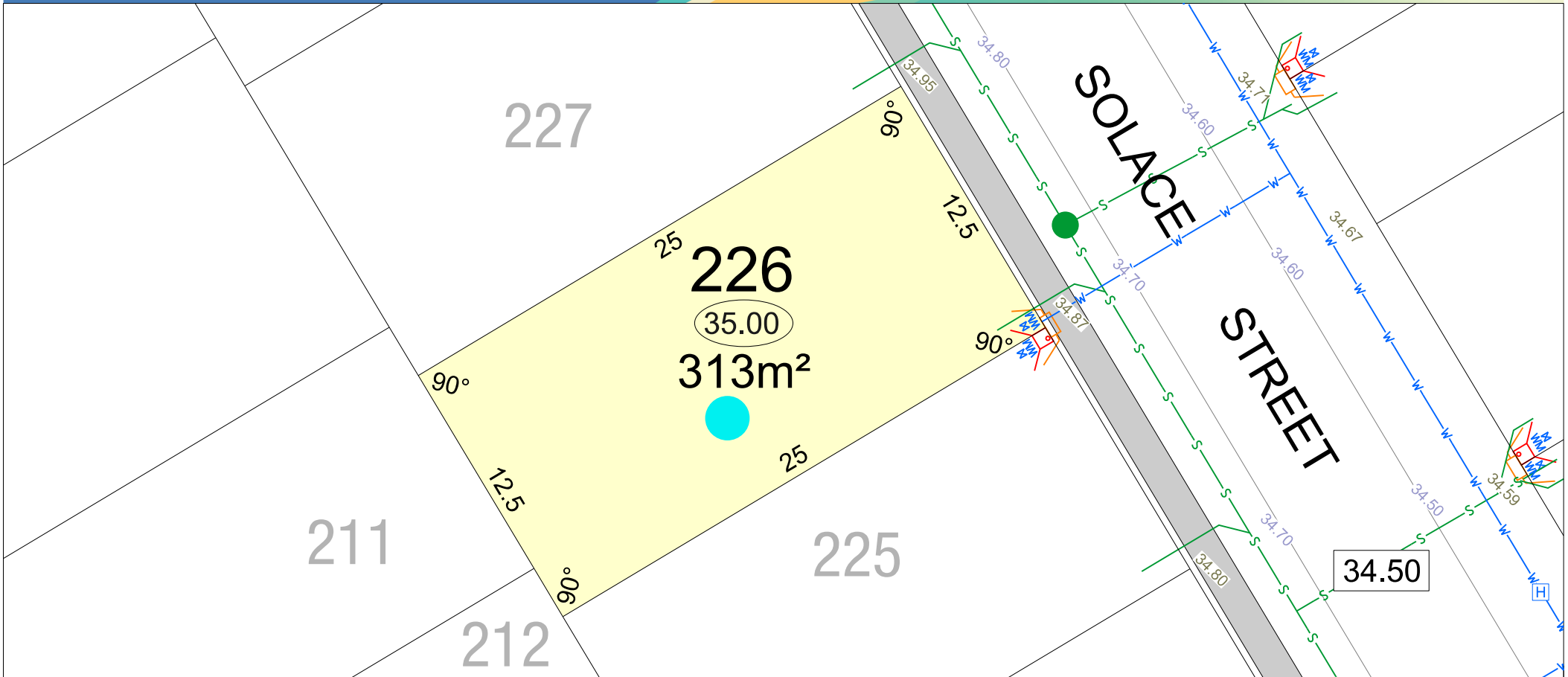


SCALE 1:250

Depicted Information subject to approvals and survey.

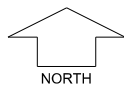
All dimensions and areas are subject to survey. The particulars on this brochure are supplied for Information only and shall not be taken as a representation in any respect on the part of the Vendor or its agent. Authorities should be consulted when services are contained within lot boundaries as building restrictions may apply. All retaining walls and associated easements are shown exaggerated for clarity.

parcel.



LEGEND	
	WATER
	WATER METER
	WATER HYDRANT
	WATER VALVE
	DRAINAGE
	EMERGENCY ACCESS WAY
	GARAGE LOCATION
	RETAINING WALL & HEIGHT
	REVERSE WALL & HEIGHT
	NON-STRUCTURAL WALL
	POWER DOME MINI PILLAR
	POWER DOME UNIVERSAL PILLAR
	STREETLIGHTS
	TRANSFORMER SITE
	BUSHFIRE ATTACK LEVEL
	BAL 12.5
	BAL 19
	BAL 29
	OPTICOMM CONNECTION
	SEWER/ MANHOLE
	TOP OF KERB HEIGHT
	SPOT LEVEL
	PAD LEVEL
	ROAD LEVEL
	ACCESS RESTRICTION
ACOUSTIC ATTENUATION PACKAGE REQUIREMENT (FOR SECOND STOREY CONSTRUCTION)	
	PACKAGE A
	PACKAGE B
	PACKAGE C

STAGE 3

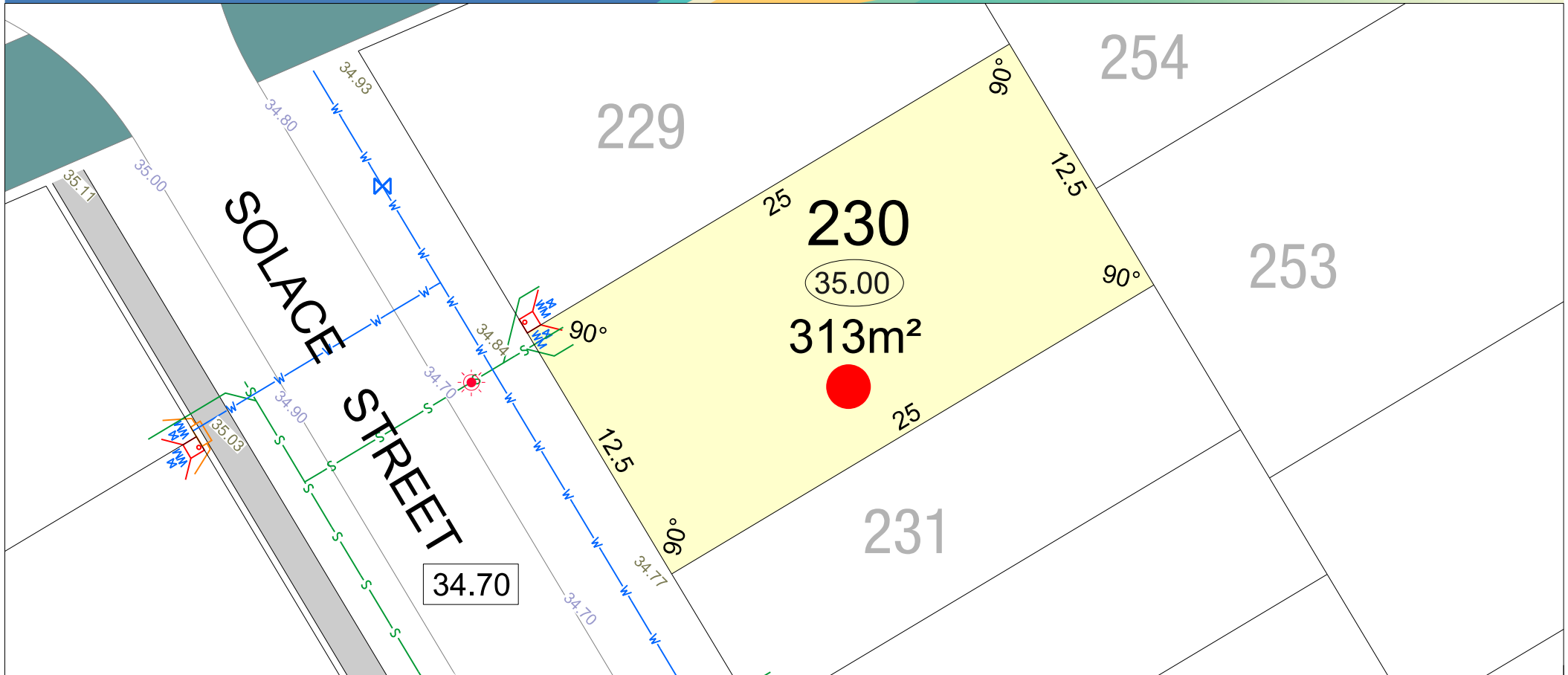


SCALE 1:250

Depicted Information subject to approvals and survey.

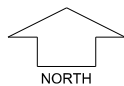
All dimensions and areas are subject to survey. The particulars on this brochure are supplied for Information only and shall not be taken as a representation in any respect on the part of the Vendor or its agent. Authorities should be consulted when services are contained within lot boundaries as building restrictions may apply. All retaining walls and associated easements are shown exaggerated for clarity.

parcel.



LEGEND		DRAINAGE		RETAINING WALL & HEIGHT		POWER DOME		BUSHFIRE ATTACK LEVEL		TOP OF KERB HEIGHT		ACCESS RESTRICTION	
	WATER		DRAINAGE		26.54		POWER DOME MINI PILLAR		BAL 12.5		24.99		ACCESS RESTRICTION
	WATER METER		EMERGENCY ACCESS WAY		26.54		POWER DOME UNIVERSAL PILLAR		BAL 19		26.16		ACOUSTIC ATTENUATION PACKAGE REQUIREMENT (FOR SECOND STOREY CONSTRUCTION)
	WATER HYDRANT		GARAGE LOCATION				STREETLIGHTS		BAL 29		26.32		PACKAGE A
	WATER VALVE						TRANSFORMER SITE		OPTICOMM CONNECTION		25.40		PACKAGE B
									SEWER/ MANHOLE				PACKAGE C

STAGE 3

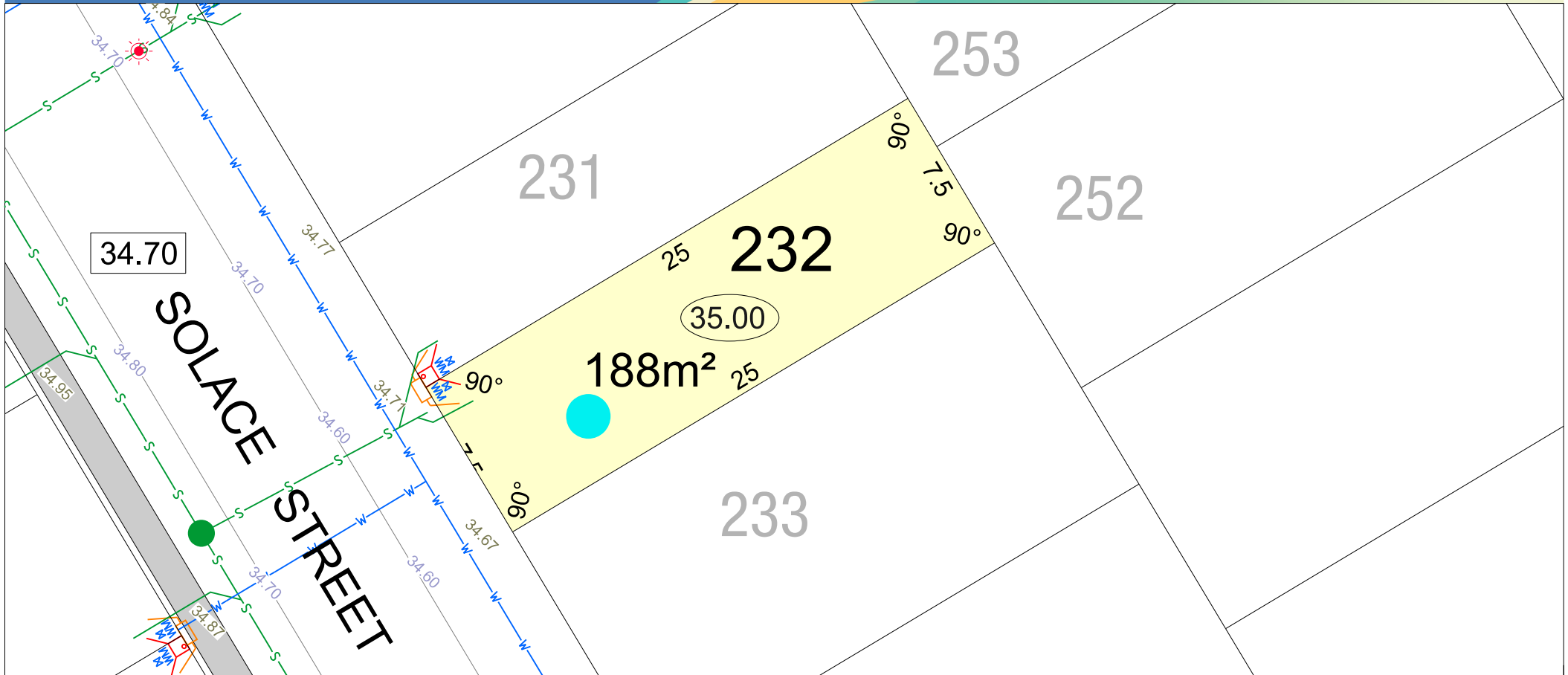


SCALE 1:250

Depicted Information subject to approvals and survey.

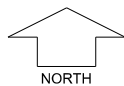
All dimensions and areas are subject to survey. The particulars on this brochure are supplied for Information only and shall not be taken as a representation in any respect on the part of the Vendor or its agent. Authorities should be consulted when services are contained within lot boundaries as building restrictions may apply. All retaining walls and associated easements are shown exaggerated for clarity.

parcel.



LEGEND		DRAINAGE		RETAINING WALL & HEIGHT		POWER DOME		BUSHFIRE ATTACK LEVEL		TOP OF KERB HEIGHT		ACCESS RESTRICTION	
	WATER		DRAINAGE		26.54		POWER DOME MINI PILLAR		BAL 12,5		24.99	ACCESS RESTRICTION	
	WATER METER		EMERGENCY ACCESS WAY		26.54		POWER DOME UNIVERSAL PILLAR		BAL 19		26.16	ACOUSTIC ATTENUATION PACKAGE REQUIREMENT (FOR SECOND STOREY CONSTRUCTION)	
	WATER HYDRANT		GARAGE LOCATION				STREETLIGHTS		BAL 29		26.32		PACKAGE A
	WATER VALVE						TRANSFORMER SITE		OPTICOMM CONNECTION		25.40		PACKAGE B
									SEWER/ MANHOLE				PACKAGE C

STAGE 3

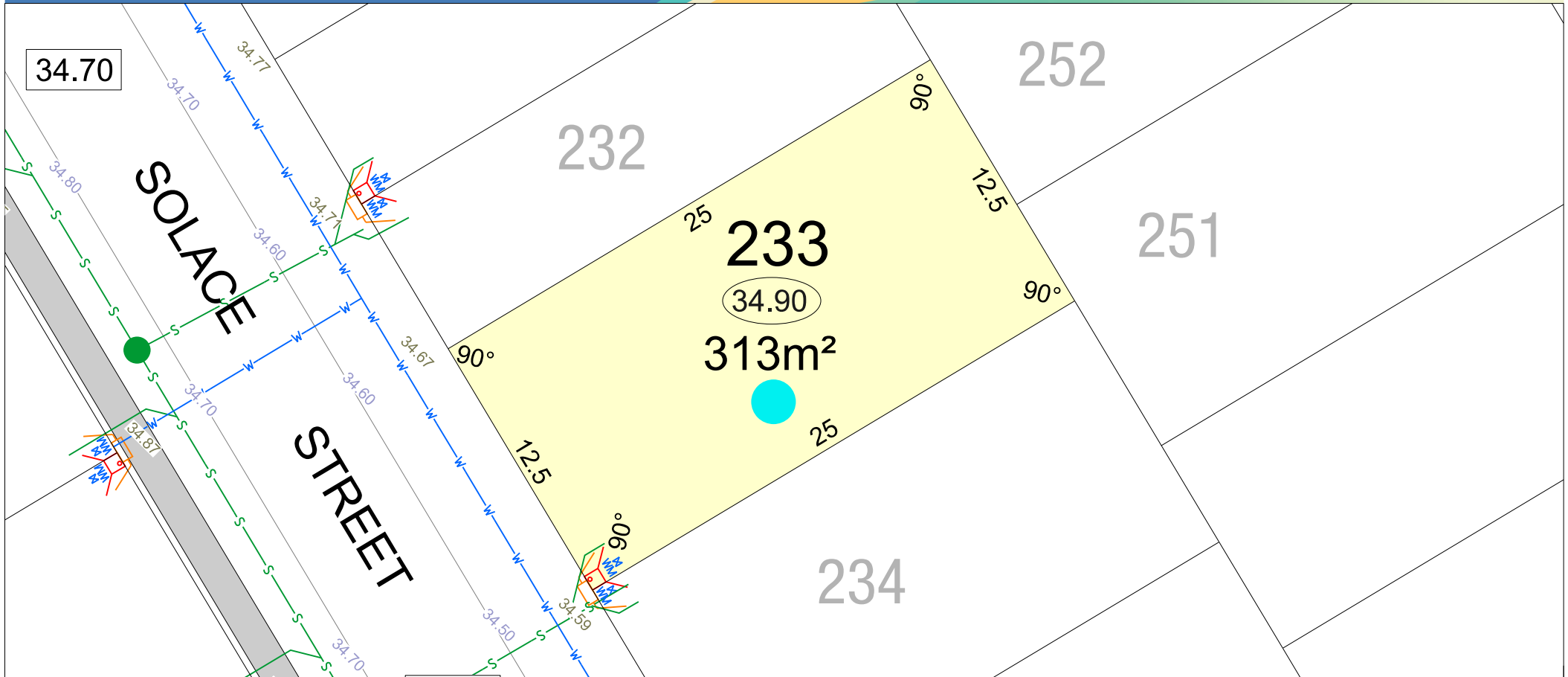


SCALE 1:250

Depicted Information subject to approvals and survey.

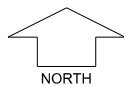
All dimensions and areas are subject to survey. The particulars on this brochure are supplied for Information only and shall not be taken as a representation in any respect on the part of the Vendor or its agent. Authorities should be consulted when services are contained within lot boundaries as building restrictions may apply. All retaining walls and associated easements are shown exaggerated for clarity.

parcel.



LEGEND	
	WATER
	WATER METER
	WATER HYDRANT
	WATER VALVE
	DRAINAGE
	EMERGENCY ACCESS WAY
	GARAGE LOCATION
	RETAINING WALL & HEIGHT
	REVERSE WALL & HEIGHT
	NON-STRUCTURAL WALL
	POWER DOME MINI PILLAR
	POWER DOME UNIVERSAL PILLAR
	STREETLIGHTS
	TRANSFORMER SITE
	BUSHFIRE ATTACK LEVEL BAL 12.5
	BAL 19
	BAL 29
	OPTICOMM CONNECTION
	SEWER/ MANHOLE
	TOP OF KERB HEIGHT
	SPOT LEVEL
	PAD LEVEL
	ROAD LEVEL
	ACCESS RESTRICTION
ACOUSTIC ATTENUATION PACKAGE REQUIREMENT (FOR SECOND STOREY CONSTRUCTION)	
	PACKAGE A
	PACKAGE B
	PACKAGE C

STAGE 3

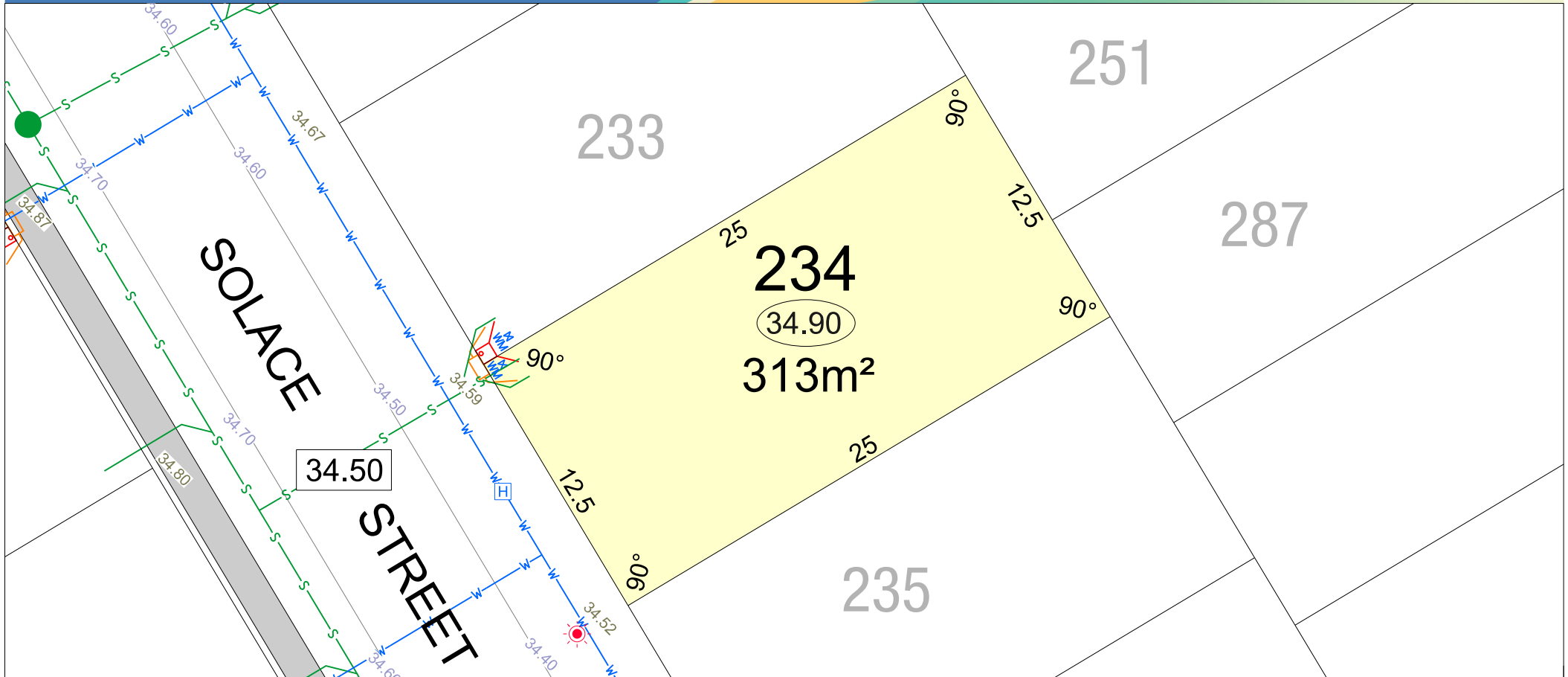


SCALE 1:250

Depicted Information subject to approvals and survey.

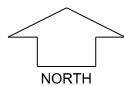
All dimensions and areas are subject to survey. The particulars on this brochure are supplied for Information only and shall not be taken as a representation in any respect on the part of the Vendor or its agent. Authorities should be consulted when services are contained within lot boundaries as building restrictions may apply. All retaining walls and associated easements are shown exaggerated for clarity.

parcel.



LEGEND		DRAINAGE		RETAINING WALL & HEIGHT		POWER DOME		BUSHFIRE ATTACK LEVEL		TOP OF KERB HEIGHT		ACCESS RESTRICTION	
	WATER				26.54		MINI PILLAR		BAL 12.5		24.99	ACCOUSTIC ATTENUATION PACKAGE REQUIREMENT (FOR SECOND STOREY CONSTRUCTION)	
	WATER METER		EMERGENCY ACCESS WAY		26.54		UNIVERSAL PILLAR		BAL 19		26.16	A PACKAGE A	
	WATER HYDRANT		GARAGE LOCATION				STREETLIGHTS		BAL 29		26.32	B PACKAGE B	
	WATER VALVE						TRANSFORMER SITE		OPTICOMM CONNECTION		25.40	C PACKAGE C	
									SEWER/ MANHOLE				

STAGE 3

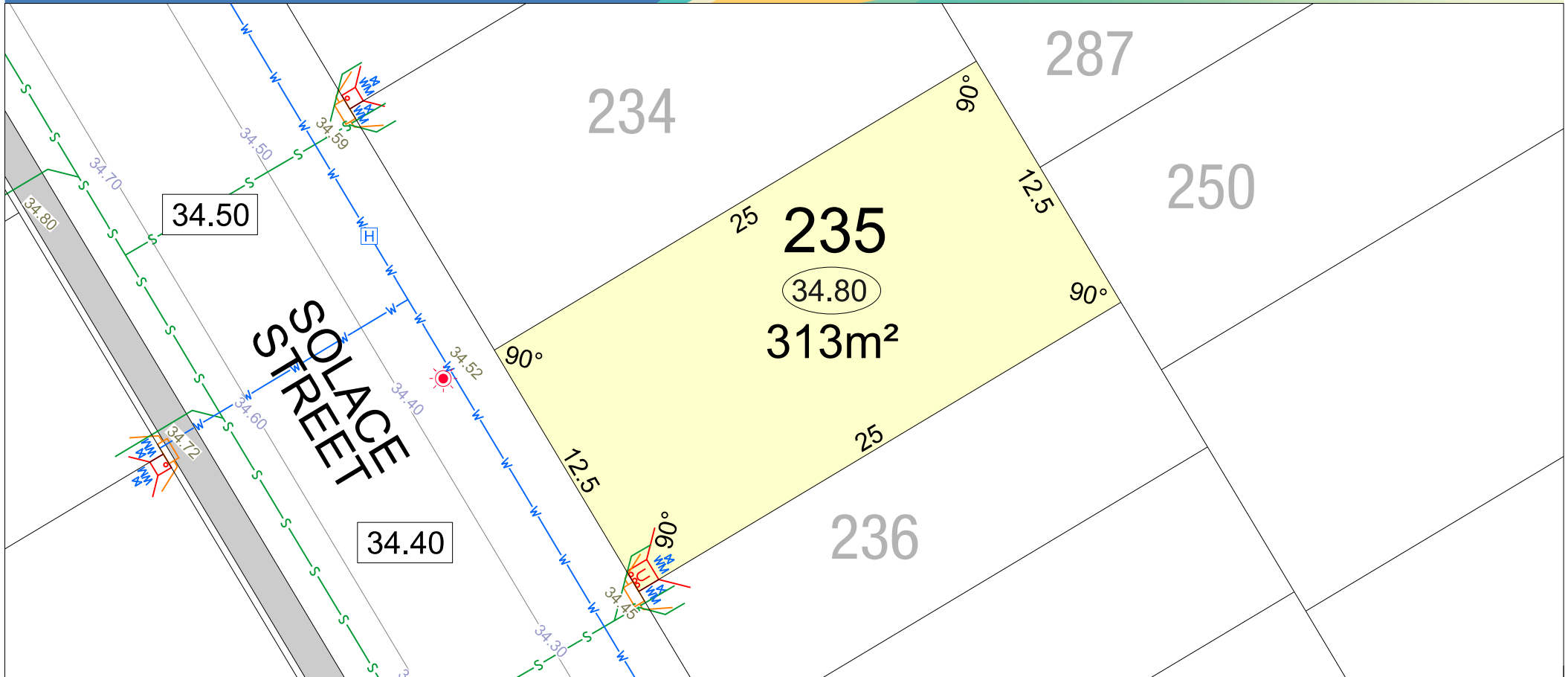


SCALE 1:250

Depicted Information subject to approvals and survey.

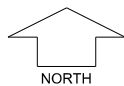
All dimensions and areas are subject to survey. The particulars on this brochure are supplied for Information only and shall not be taken as a representation in any respect on the part of the Vendor or its agent. Authorities should be consulted when services are contained within lot boundaries as building restrictions may apply. All retaining walls and associated easements are shown exaggerated for clarity.

parcel.



LEGEND	
	WATER
	WATER METER
	WATER HYDRANT
	WATER VALVE
	DRAINAGE
	EMERGENCY ACCESS WAY
	GARAGE LOCATION
	RETAINING WALL & HEIGHT
	REVERSE WALL & HEIGHT
	NON-STRUCTURAL WALL
	POWER DOME MINI PILLAR
	POWER DOME UNIVERSAL PILLAR
	STREETLIGHTS
	TRANSFORMER SITE
	BUSHFIRE ATTACK LEVEL BAL 12.5
	BAL 19
	BAL 29
	OPTICOMM CONNECTION
	SEWER/ MANHOLE
	TOP OF KERB HEIGHT
	SPOT LEVEL
	PAD LEVEL
	ROAD LEVEL
	ACCESS RESTRICTION
ACOUSTIC ATTENUATION PACKAGE REQUIREMENT (FOR SECOND STOREY CONSTRUCTION)	
	PACKAGE A
	PACKAGE B
	PACKAGE C

STAGE 3

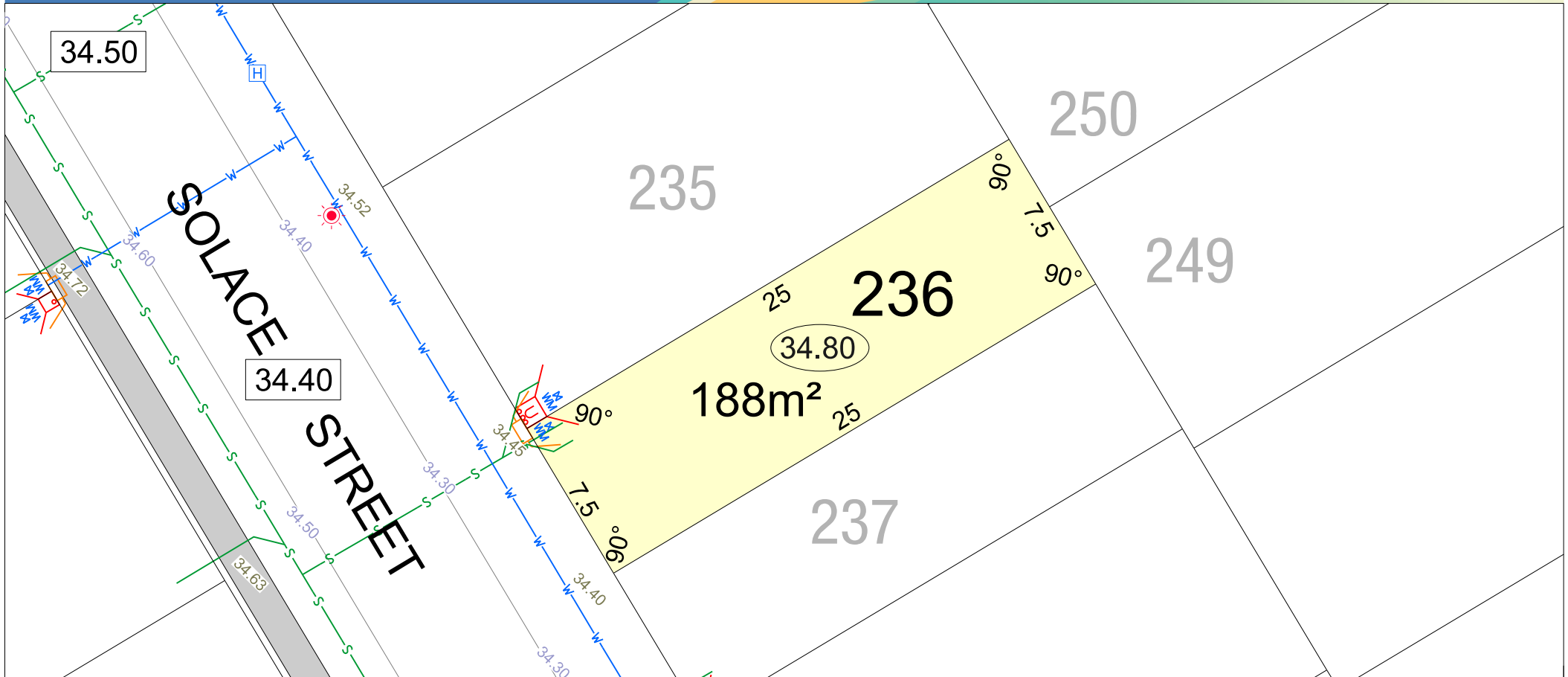


SCALE 1:250

Depicted Information subject to approvals and survey.

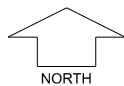
All dimensions and areas are subject to survey. The particulars on this brochure are supplied for Information only and shall not be taken as a representation in any respect on the part of the Vendor or its agent. Authorities should be consulted when services are contained within lot boundaries as building restrictions may apply. All retaining walls and associated easements are shown exaggerated for clarity.

parcel.



LEGEND	WATER	DRAINAGE	RETAINING WALL & HEIGHT	POWER DOME MINI PILLAR	BUSHFIRE ATTACK LEVEL	TOP OF KERB HEIGHT	ACCESS RESTRICTION
WATER METER	EMERGENCY ACCESS WAY	REVERSE WALL & HEIGHT	POWER DOME UNIVERSAL PILLAR	BAL 12,5	SPOT LEVEL	ACOUSTIC ATTENUATION PACKAGE REQUIREMENT (FOR SECOND STOREY CONSTRUCTION)	PACKAGE A
WATER HYDRANT	GARAGE LOCATION	NON-STRUCTURAL WALL	STREETLIGHTS	BAL 19	PAD LEVEL	PACKAGE B	PACKAGE C
WATER VALVE			TRANSFORMER SITE	BAL 29	ROAD LEVEL		
				OPTICOMM CONNECTION			
				SEWER/ MANHOLE			

STAGE 3

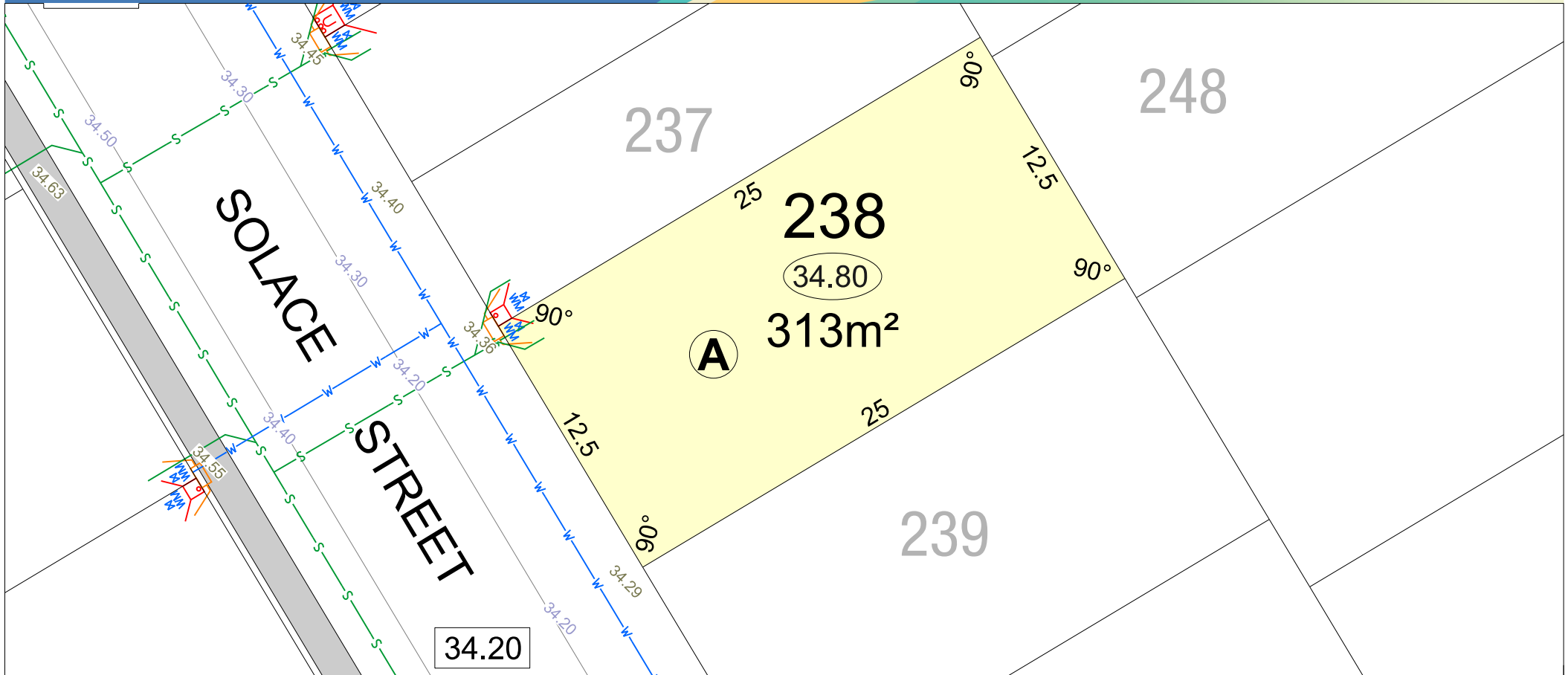


SCALE 1:250

Depicted Information subject to approvals and survey.

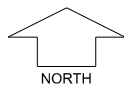
All dimensions and areas are subject to survey. The particulars on this brochure are supplied for Information only and shall not be taken as a representation in any respect on the part of the Vendor or its agent. Authorities should be consulted when services are contained within lot boundaries as building restrictions may apply. All retaining walls and associated easements are shown exaggerated for clarity.

parcel.



LEGEND	
	WATER
	WATER METER
	WATER HYDRANT
	WATER VALVE
	SEWER/ MANHOLE
	DRAINAGE
	EMERGENCY ACCESS WAY
	GARAGE LOCATION
	RETAINING WALL & HEIGHT
	REVERSE WALL & HEIGHT
	NON-STRUCTURAL WALL
	POWER DOME MINI PILLAR
	POWER DOME UNIVERSAL PILLAR
	STREETLIGHTS
	TRANSFORMER SITE
	BUSHFIRE ATTACK LEVEL BAL 12.5
	BUSHFIRE ATTACK LEVEL BAL 19
	BUSHFIRE ATTACK LEVEL BAL 29
	OPTICOMM CONNECTION
	ACCESS RESTRICTION
	TOP OF KERB HEIGHT
	SPOT LEVEL
	PAD LEVEL
	ROAD LEVEL
	ACOUSTIC ATTENUATION PACKAGE REQUIREMENT (FOR SECOND STOREY CONSTRUCTION)
	PACKAGE A
	PACKAGE B
	PACKAGE C

STAGE 3

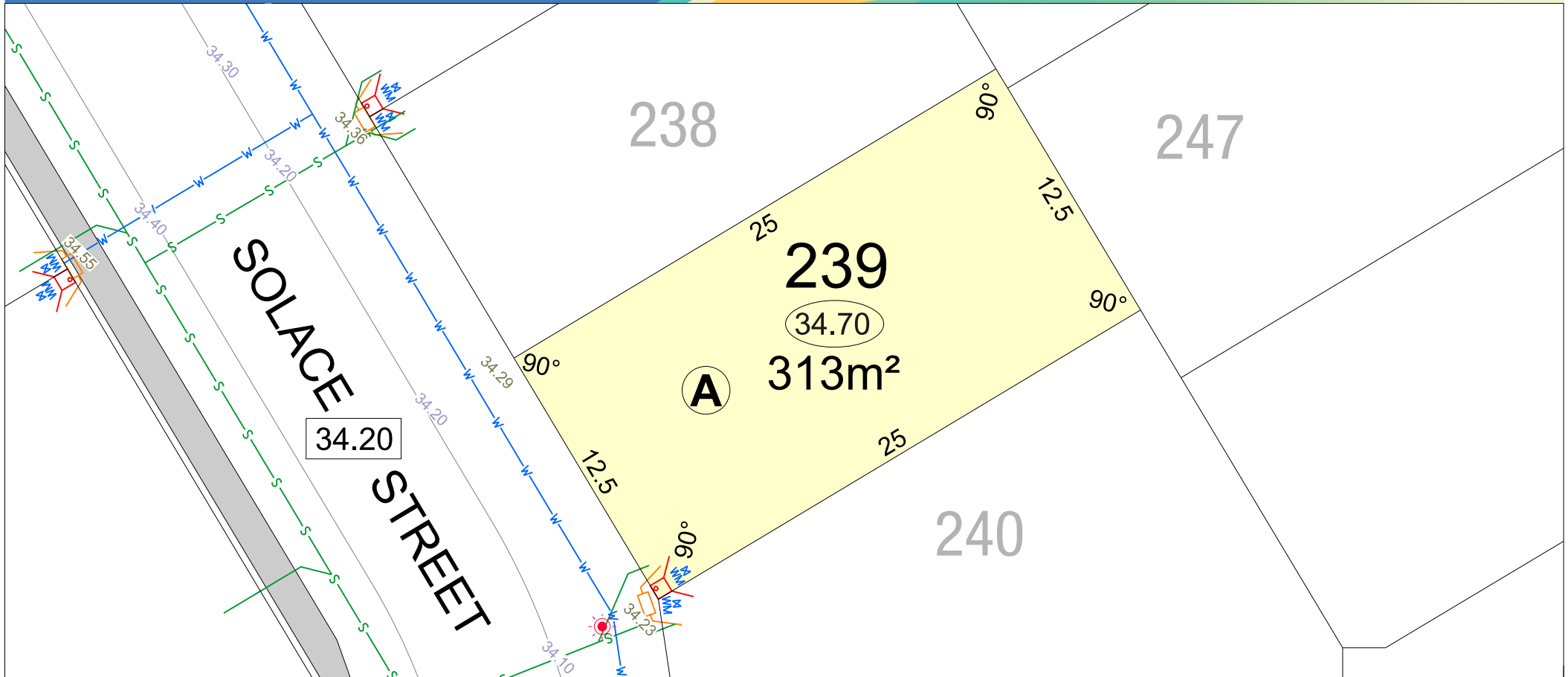


SCALE 1:250

Depicted Information subject to approvals and survey.

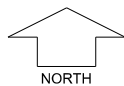
All dimensions and areas are subject to survey. The particulars on this brochure are supplied for information only and shall not be taken as a representation in any respect on the part of the Vendor or its agent. Authorities should be consulted when services are contained within lot boundaries as building restrictions may apply. All retaining walls and associated easements are shown exaggerated for clarity.

parcel.



LEGEND	WATER	DRAINAGE	RETAINING WALL & HEIGHT	POWER DOME MINI PILLAR	BUSHFIRE ATTACK LEVEL	TOP OF KERB HEIGHT	ACCESS RESTRICTION
WATER METER	WATER HYDRANT	EMERGENCY ACCESS WAY	REVERSE WALL & HEIGHT	POWER DOME UNIVERSAL PILLAR	BAL 12.5	SPOT LEVEL	ACOUSTIC ATTENUATION PACKAGE REQUIREMENT (FOR SECOND STOREY CONSTRUCTION)
WATER VALVE	GARAGE LOCATION	NON-STRUCTURAL WALL	STREETLIGHTS	TRANSFORMER SITE	BAL 19	PAD LEVEL	PACKAGE A
			SEWER/ MANHOLE	OPTICOMM CONNECTION	BAL 29	ROAD LEVEL	PACKAGE B
					OPTICOMM CONNECTION		PACKAGE C

STAGE 3

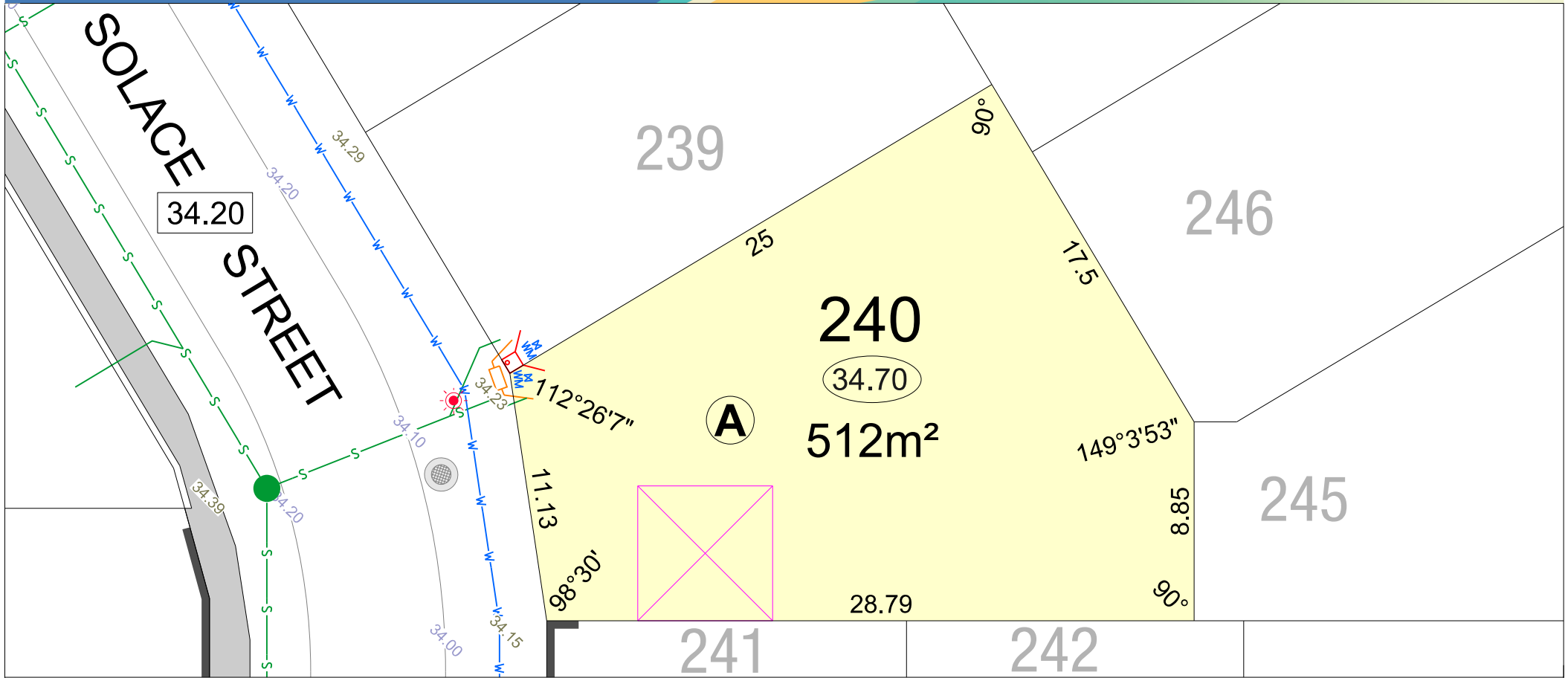


SCALE 1:250

Depicted Information subject to approvals and survey.

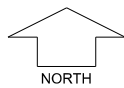
All dimensions and areas are subject to survey. The particulars on this brochure are supplied for Information only and shall not be taken as a representation in any respect on the part of the Vendor or its agent. Authorities should be consulted when services are contained within lot boundaries as building restrictions may apply. All retaining walls and associated easements are shown exaggerated for clarity.

parcel.



LEGEND	
	WATER
	WATER METER
	WATER HYDRANT
	WATER VALVE
	DRAINAGE
	EMERGENCY ACCESS WAY
	GARAGE LOCATION
	RETAINING WALL & HEIGHT
	REVERSE WALL & HEIGHT
	NON-STRUCTURAL WALL
	POWER DOME MINI PILLAR
	POWER DOME UNIVERSAL PILLAR
	STREETLIGHTS
	TRANSFORMER SITE
	BUSHFIRE ATTACK LEVEL BAL 12.5
	BAL 19
	BAL 29
	OPTICOMM CONNECTION
	SEWER/ MANHOLE
	TOP OF KERB HEIGHT
	SPOT LEVEL
	PAD LEVEL
	ROAD LEVEL
	ACCESS RESTRICTION
	ACOUSTIC ATTENUATION PACKAGE REQUIREMENT (FOR SECOND STOREY CONSTRUCTION)
	PACKAGE A
	PACKAGE B
	PACKAGE C

STAGE 3

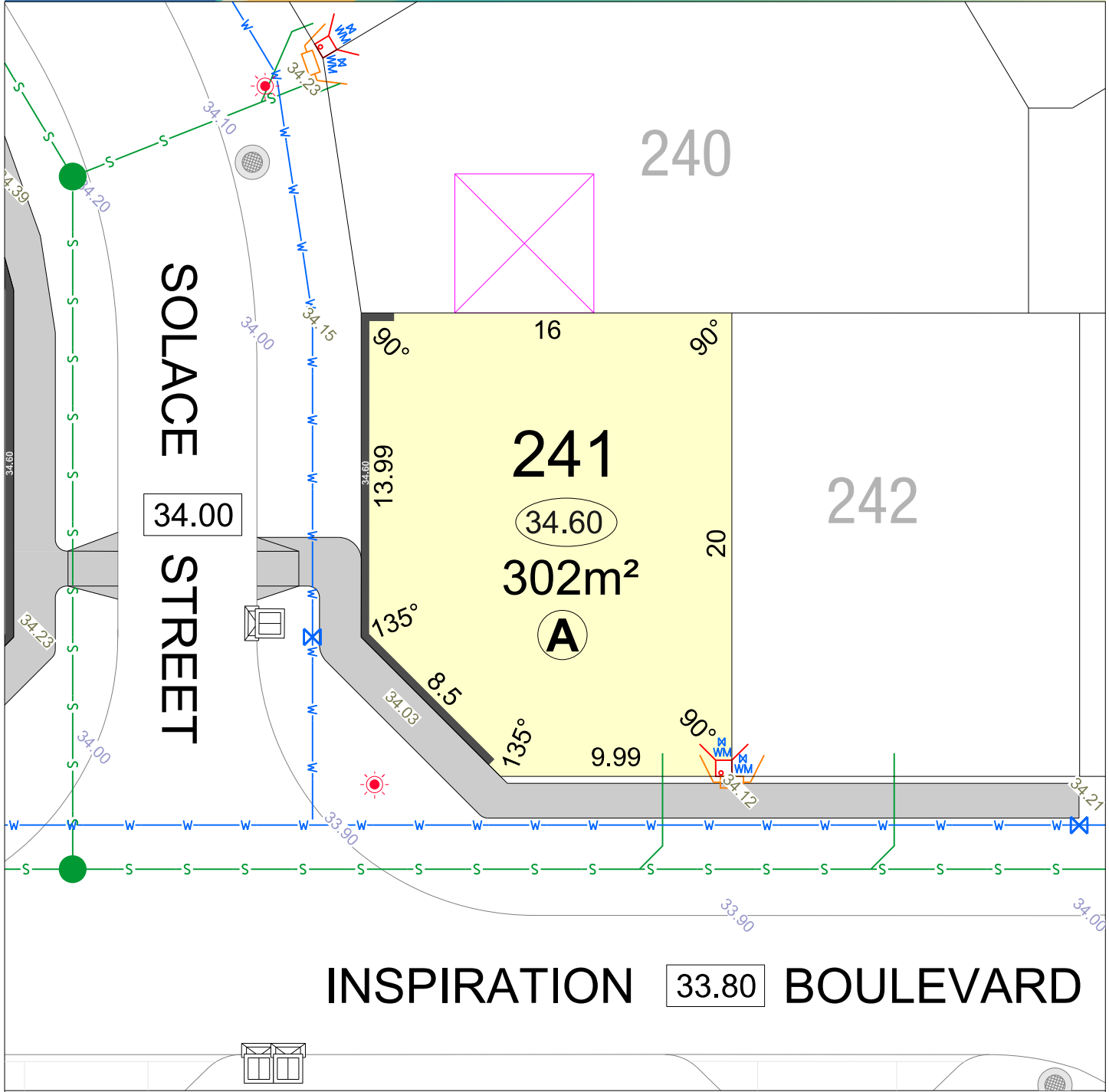


SCALE 1:250

Depicted Information subject to approvals and survey.

All dimensions and areas are subject to survey. The particulars on this brochure are supplied for Information only and shall not be taken as a representation in any respect on the part of the Vendor or its agent. Authorities should be consulted when services are contained within lot boundaries as building restrictions may apply. All retaining walls and associated easements are shown exaggerated for clarity.

parcel.



LEGEND		BUSHFIRE ATTACK LEVEL		POWER DOME		RETAINING WALL & HEIGHT		TOP OF KERB HEIGHT	
	WATER		BAL 12.5		MINI PILLAR		26.54		26.80
	WATER METER		BAL 19		UNIVERSAL PILLAR		26.54		26.16
	WATER HYDRANT		BAL 29		TRANSFORMER SITE				
	WATER VALVE	ACOUSTIC ATTENUATION PACKAGE REQUIREMENT (FOR SECOND STOREY CONSTRUCTION)			STREETLIGHTS				26.30
	SEWER/ MANHOLE		PACKAGE A		EMERGENCY ACCESS WAY				25.40
	ACCESS RESTRICTION		PACKAGE B						
			PACKAGE C						

STAGE 3

SCALE 1:250

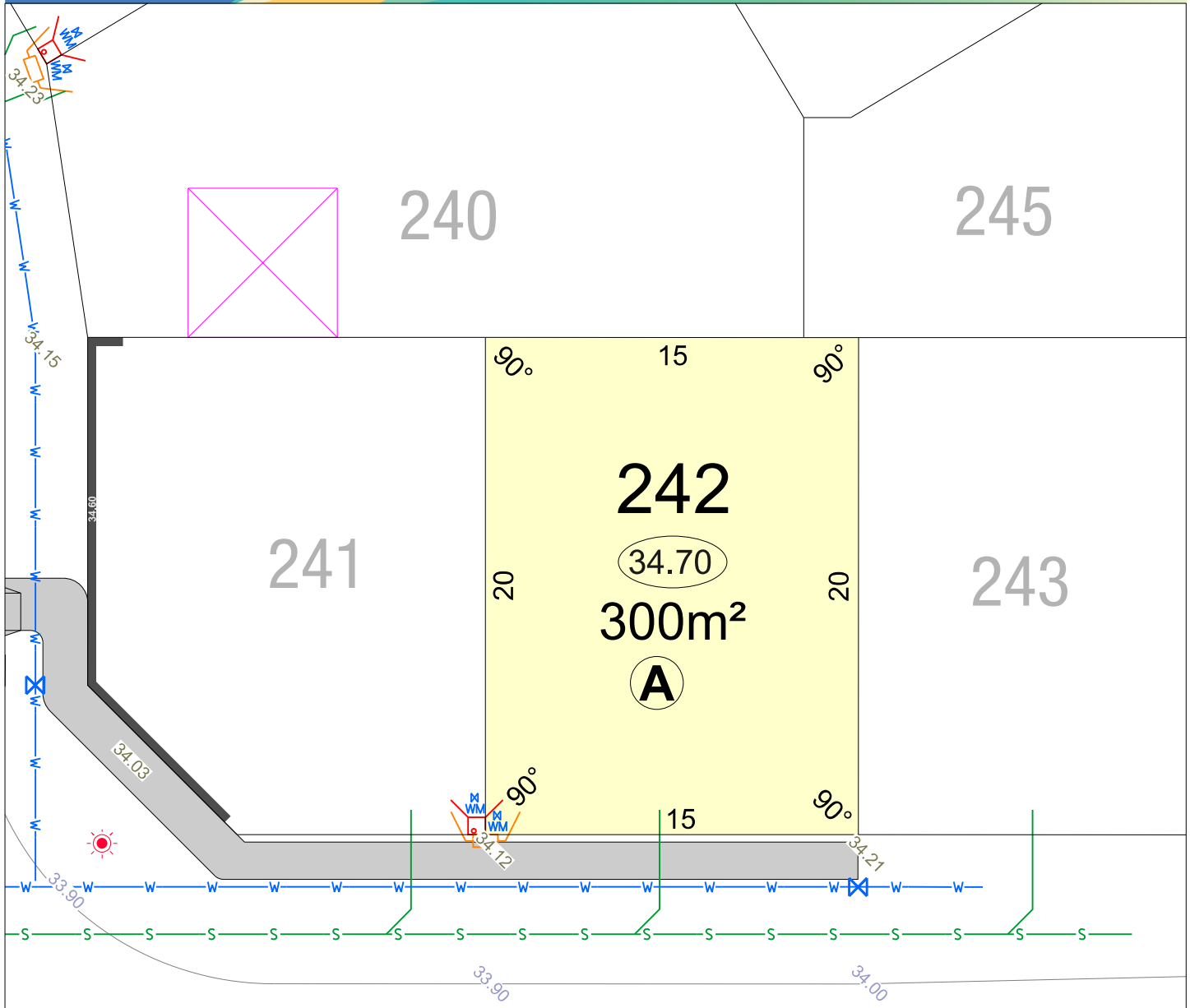


Depicted information subject to approvals and survey.

All dimensions and areas are subject to survey. The particulars on this brochure are supplied for information only and shall not be taken as a representation in any respect on the part of the Vendor or its agent. Authorities should be consulted when services are contained within lot boundaries as building restrictions may apply. All retaining walls and associated easements are shown exaggerated for clarity.

MNG.Ref: 1016361lp-023d Date: 18/03/2025

parcel.



INSPIRATION 33.80 BOULEVARD

LEGEND

- | | | | | | | | | | | | | | | | | | | | | | | | | | | |
|-------|-------------|---------------|-------------|----------------|--------------------|-----------------------------------|--------|--------|--|-----------|-----------|------------------------|-----------------------------|------------------|--------------|----------------------|----------------------------------|--------------------------------|---------------------|----------|---------------------|-----------------------------|---------------------|--------------------|---------------------|-----------------|
| WATER | WATER METER | WATER HYDRANT | WATER VALVE | SEWER/ MANHOLE | ACCESS RESTRICTION | BUSHFIRE ATTACK LEVEL
BAL 12.5 | BAL 19 | BAL 29 | ACOUSTIC ATTENUATION PACKAGE REQUIREMENT (FOR SECOND STOREY CONSTRUCTION)
PACKAGE A | PACKAGE B | PACKAGE C | POWER DOME MINI PILLAR | POWER DOME UNIVERSAL PILLAR | TRANSFORMER SITE | STREETLIGHTS | EMERGENCY ACCESS WAY | RETAINING WALL & HEIGHT
26.54 | REVERSE WALL & HEIGHT
26.54 | NON-STRUCTURAL WALL | DRAINAGE | OPTICOMM CONNECTION | TOP OF KERB HEIGHT
26.80 | SPOT LEVEL
26.16 | PAD LEVEL
26.30 | ROAD LEVEL
25.40 | GARAGE LOCATION |
|-------|-------------|---------------|-------------|----------------|--------------------|-----------------------------------|--------|--------|--|-----------|-----------|------------------------|-----------------------------|------------------|--------------|----------------------|----------------------------------|--------------------------------|---------------------|----------|---------------------|-----------------------------|---------------------|--------------------|---------------------|-----------------|

STAGE 3



SCALE 1:250

Depicted information subject to approvals and survey.

All dimensions and areas are subject to survey. The particulars on this brochure are supplied for information only and shall not be taken as a representation in any respect on the part of the Vendor or its agent. Authorities should be consulted when services are contained within lot boundaries as building restrictions may apply. All retaining walls and associated easements are shown exaggerated for clarity.

MNG.Ref: 1016361p-023d Date: 18/03/2025

parcel.